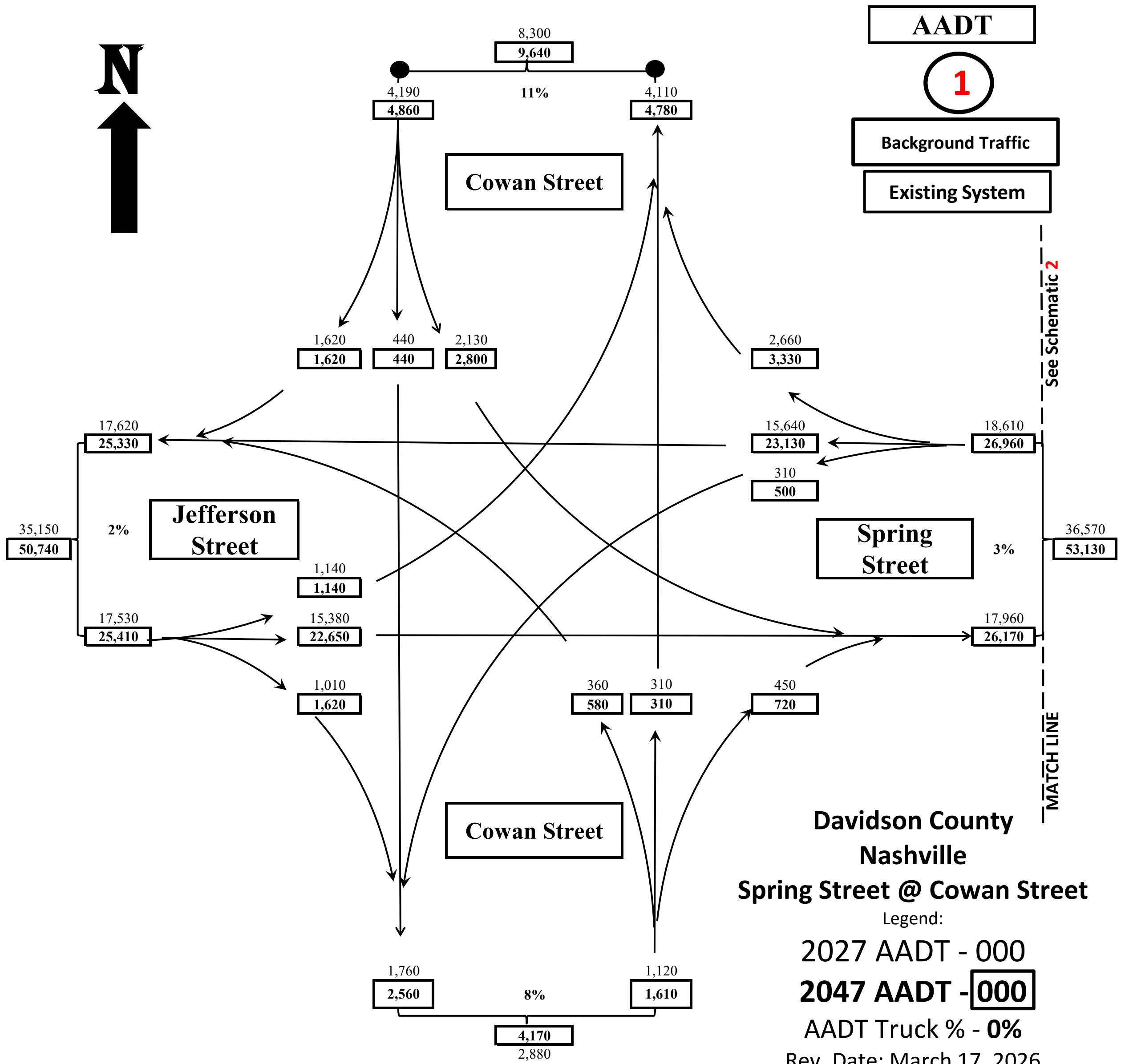



Davidson County

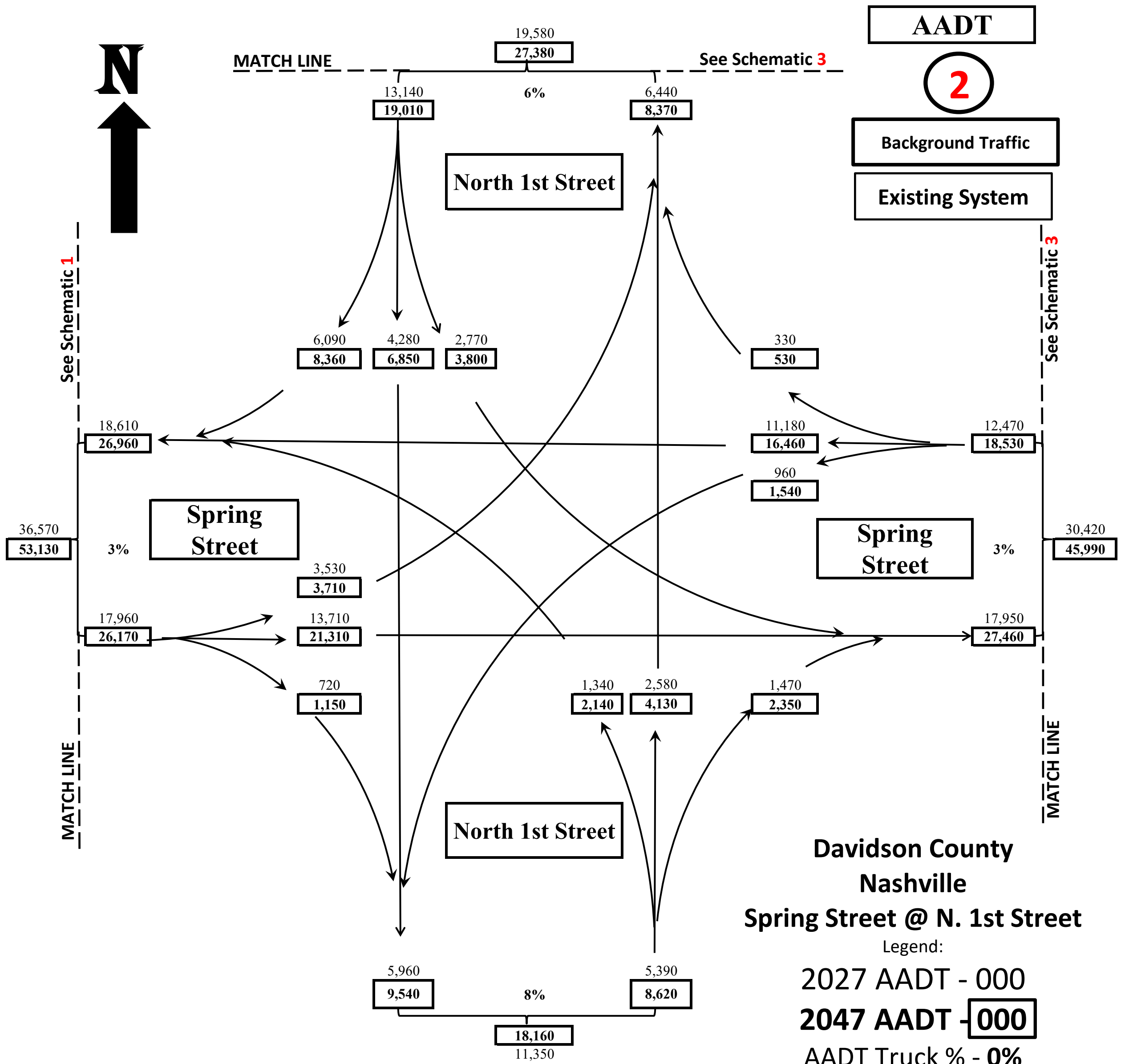

Nashville

Spring Street Existing System

From West of Cowan Street to East
Of I-24 with East Bank Development



See Schematic 2
MATCH LINE



Davidson County
Nashville
Spring Street @ N. 1st Street

Legend:

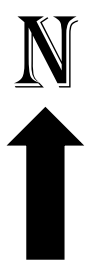
2027 AADT - 000

2047 AADT - 000

AADT Truck % - 0%

Rev. Date: March 17, 2026

TA

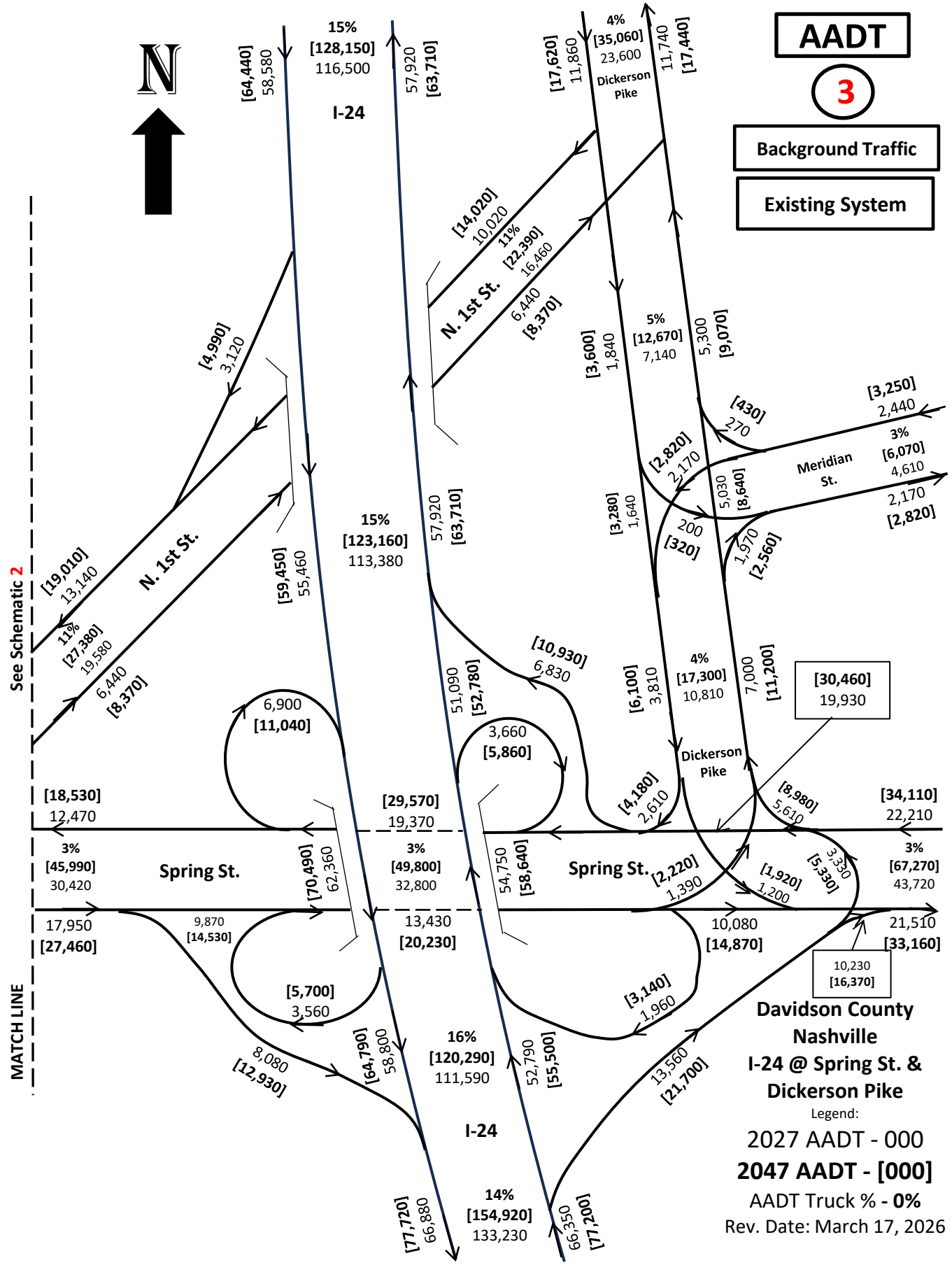


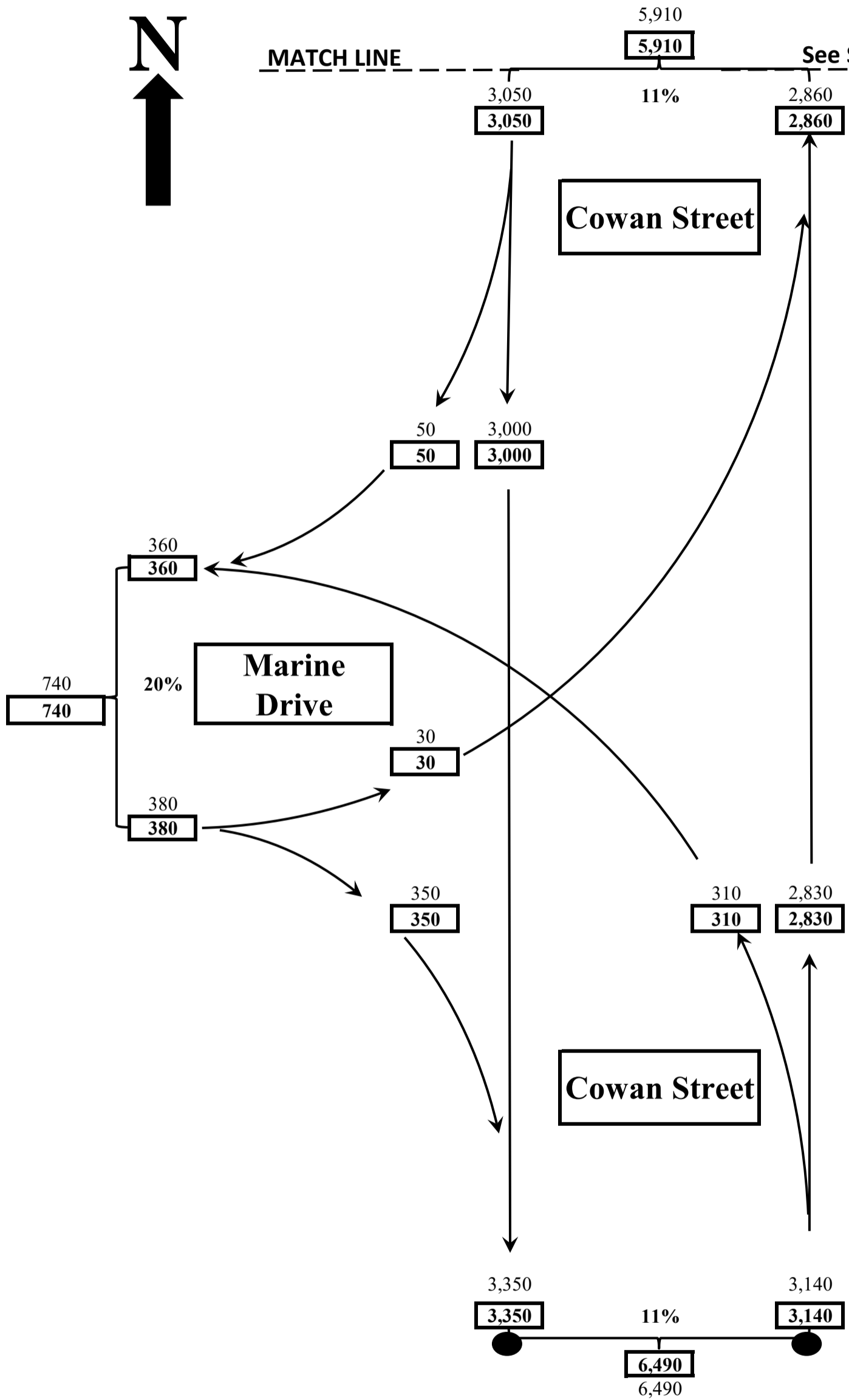

AAADT

3

Background Traffic

Existing System





AADT

4

Background Traffic

Existing System

**Davidson County
Nashville
Cowan Street @
Marine Drive**

Legend:

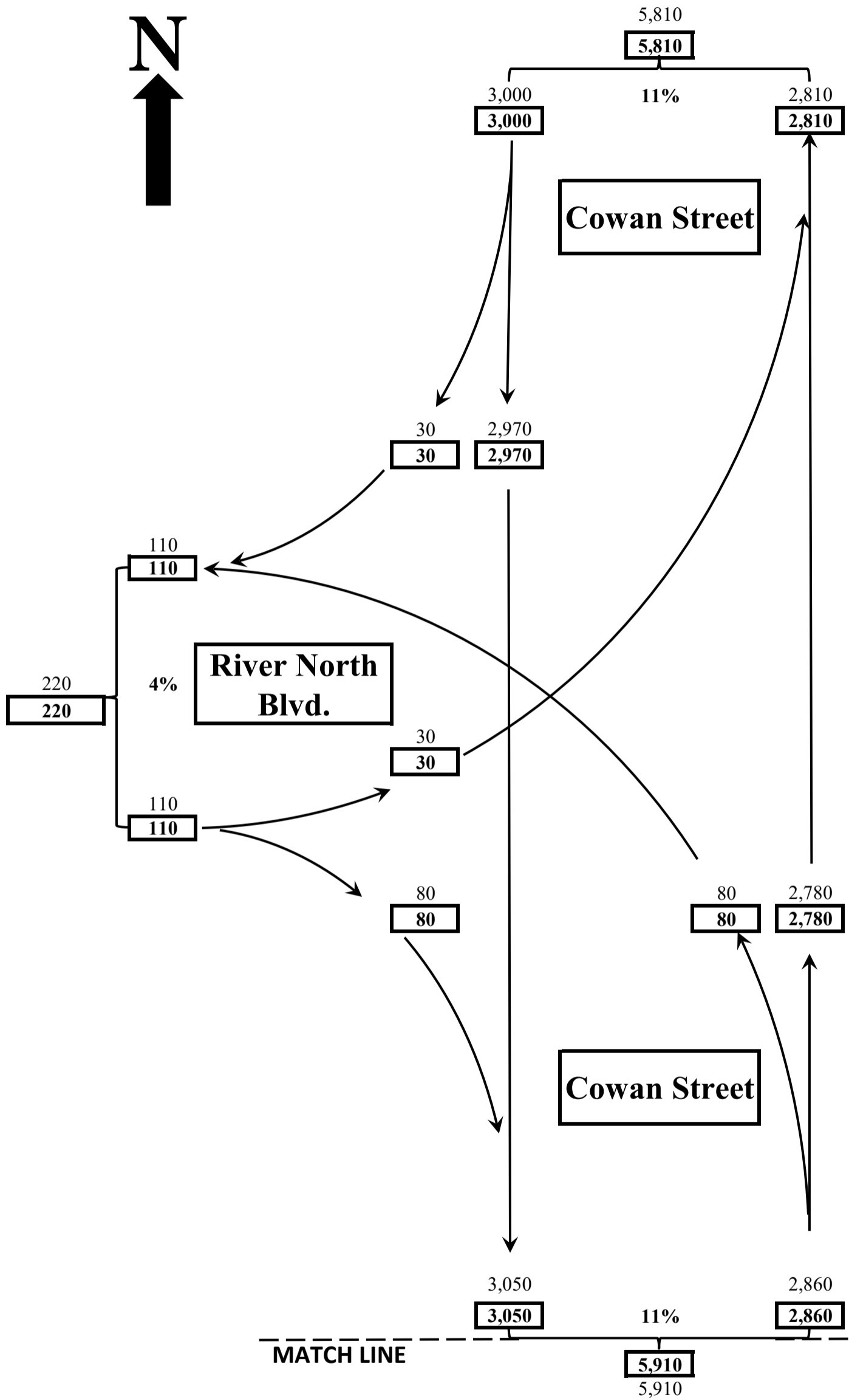

2027 AADT - 000

2047 AADT - 000

AADT Truck % -0%

Rev. Date: March 17, 2026

TA



AADT

5

Back Ground

Existing System

**Davidson County
Nashville
Cowan Street @
River North Blvd.**

Legend:
2027 AADT - 000
2047 AADT - 000

AAADT Truck % - 0%
Rev. Date: March 17, 2026
TA

MATCH LINE

5,910
5,910

See Schematic 4

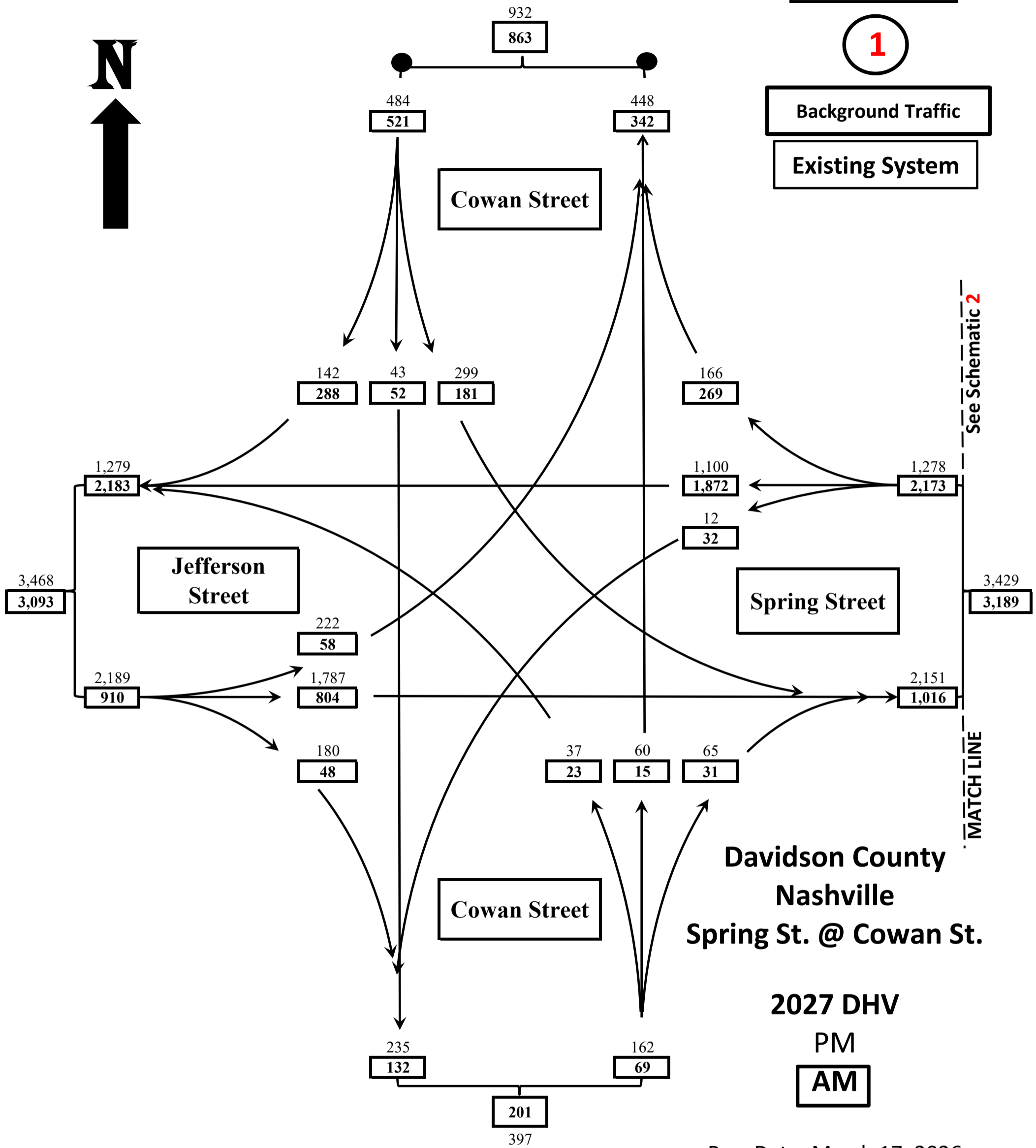


2027 DHV

1

Background Traffic

Existing System



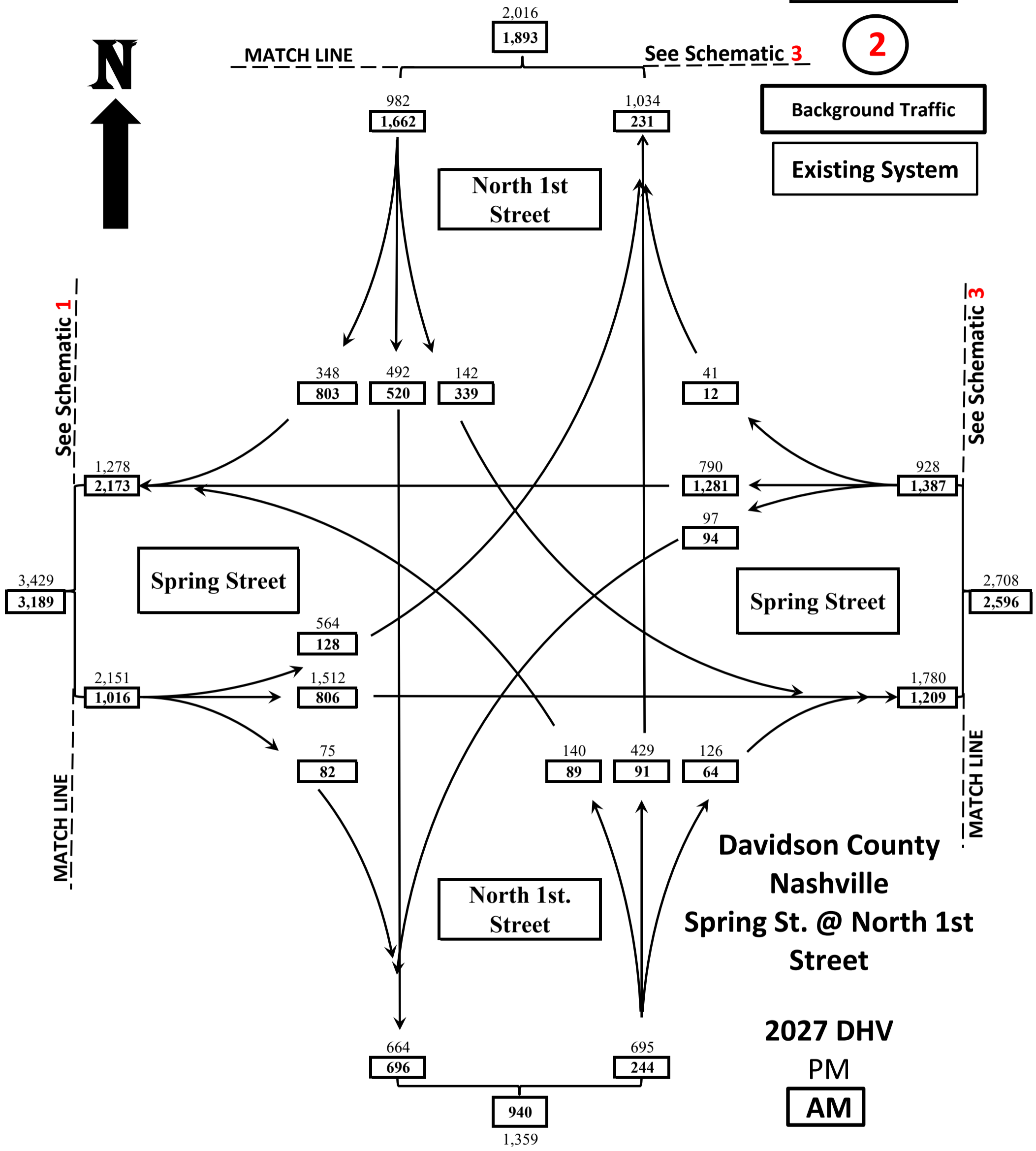
Davidson County
Nashville
Spring St. @ Cowan St.

2027 DHV
PM
AM

Rev. Date: March 17, 2026
TA

2027 DHV

2



Rev. Date: March 13, 2026

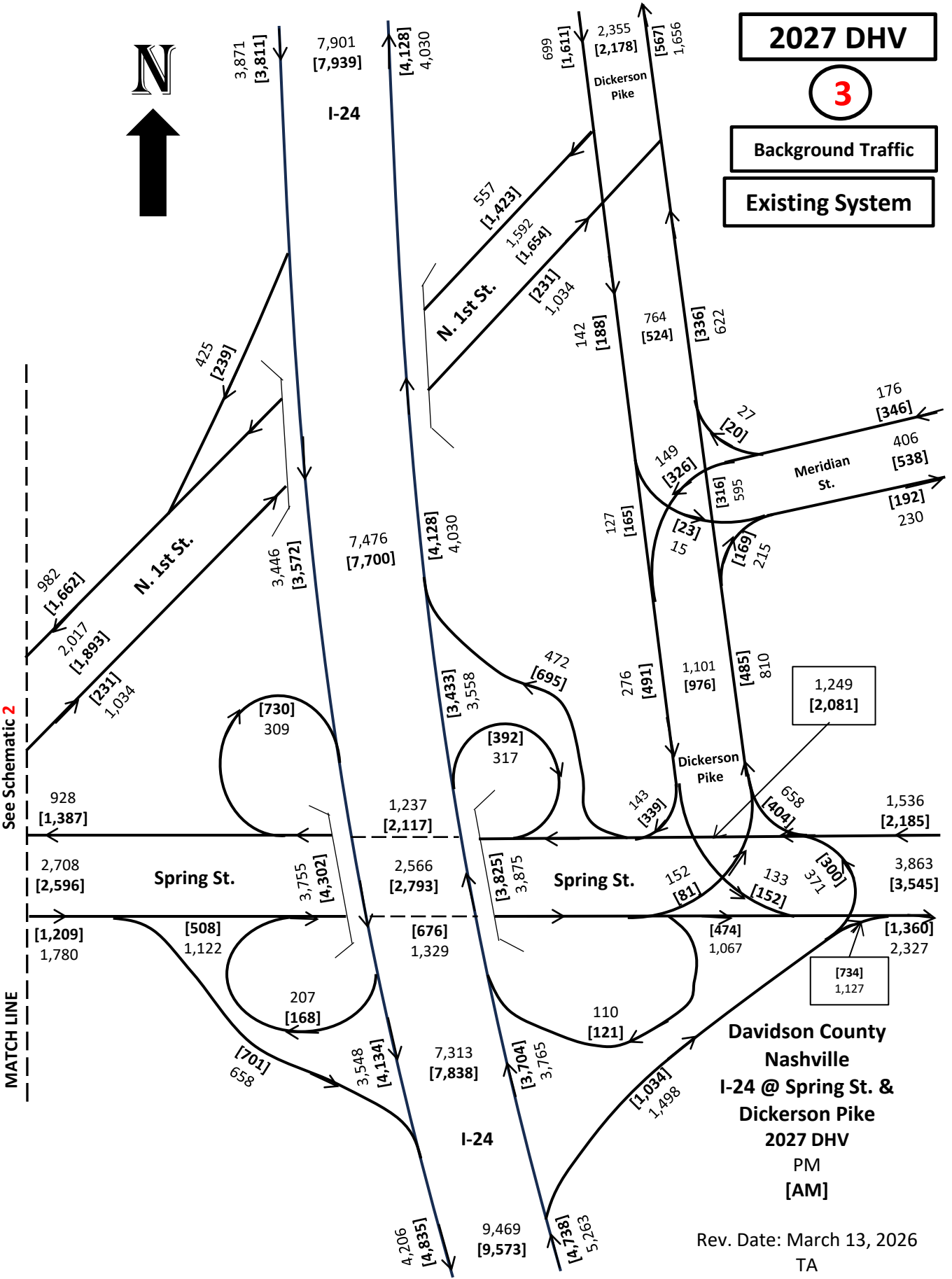


2027 DHV

3

Background Traffic

Existing System

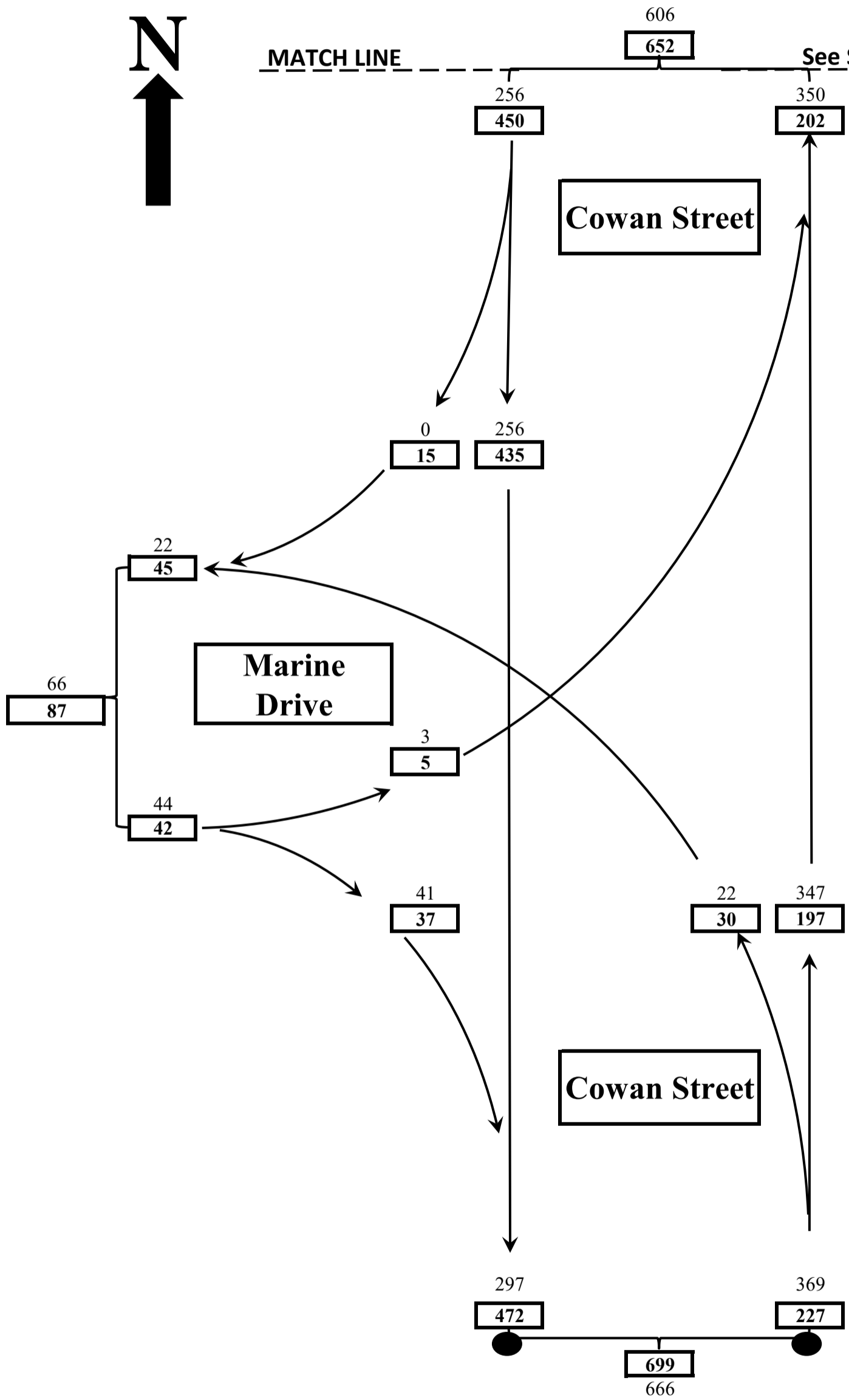



See Schematic 2

MATCH LINE

**Davidson County
Nashville
I-24 @ Spring St. &
Dickerson Pike
2027 DHV
PM
[AM]**

Rev. Date: March 13, 2026
TA



2027 DHV

4

Background Traffic

Existing System

Davidson County
Nashville
Cowan Street @
Marine Drive

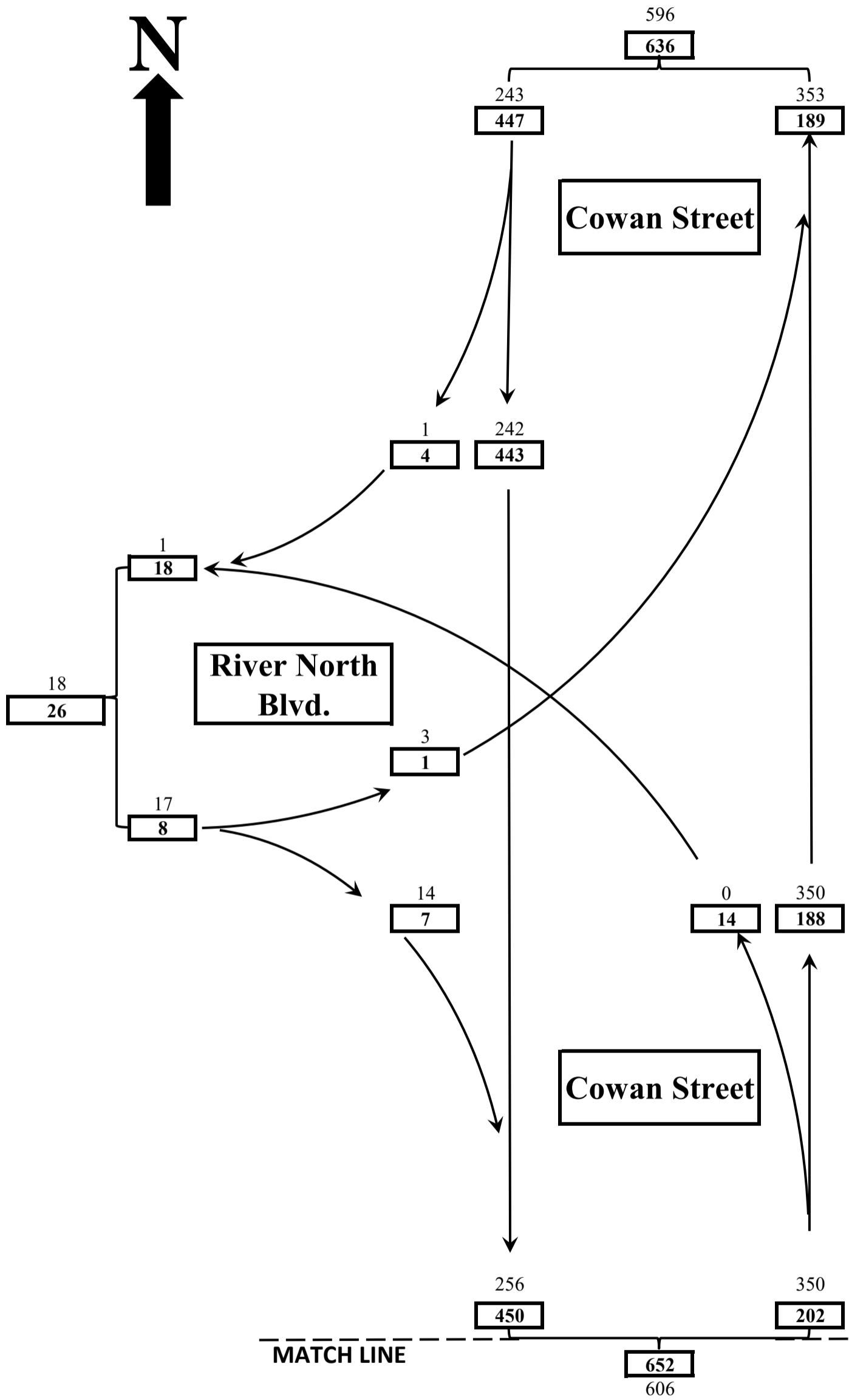

2027 DHV

PM

AM

Rev. Date: March 13, 2026

TA



2027 DHV

5

Background Traffic

Existing System

Davidson County
Nashville
Cowan Street @
River North Blvd.

2027 DHV

PM
AM

Rev. Date: March 13, 2026
TA

MATCH LINE

See Schematic 4

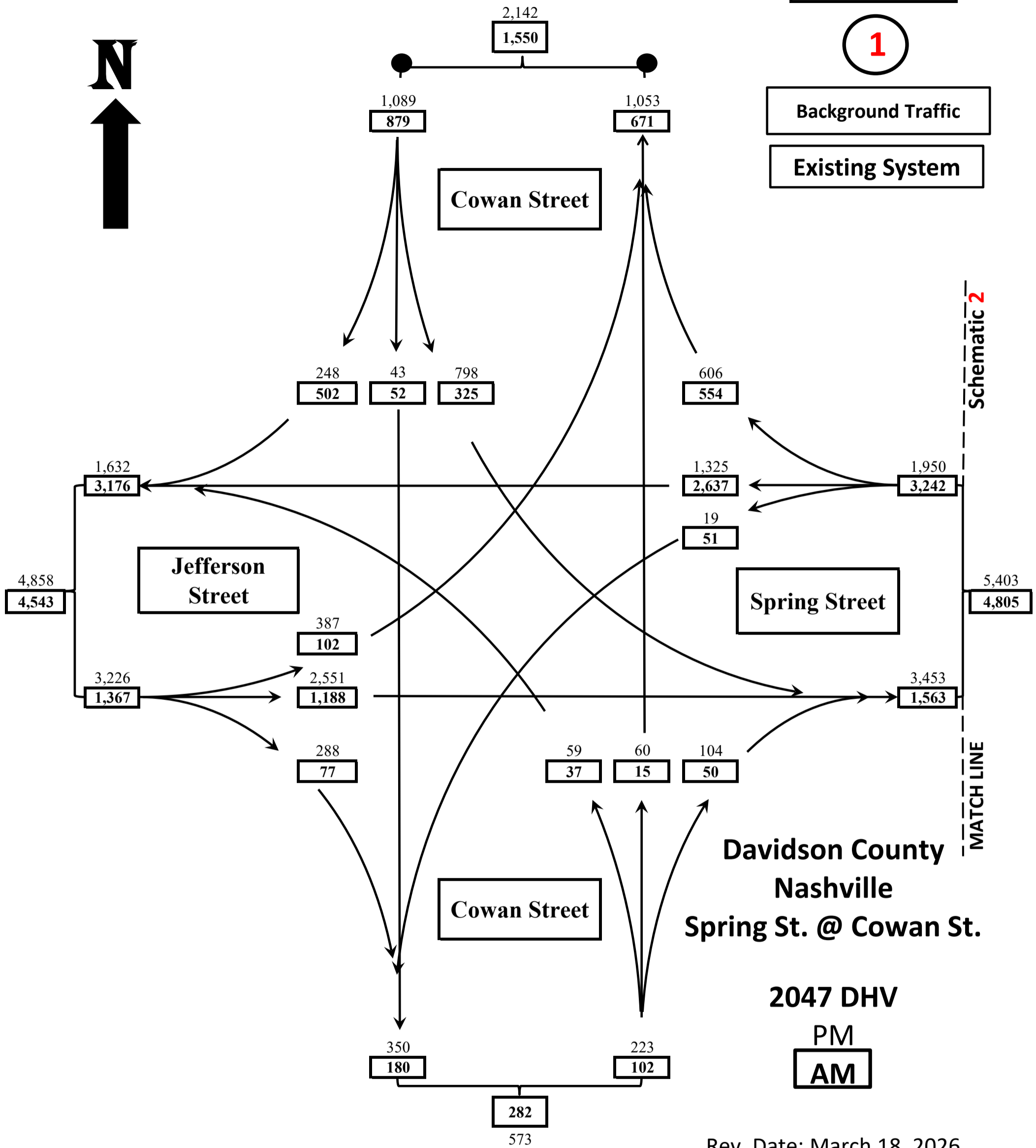


2047 DHV

1

Background Traffic

Existing System





2047 DHV

2

MATCH LINE

See Schematic 3

Background Traffic
Existing System

See Schematic 1

See Schematic 3

MATCH LINE

MATCH LINE

North 1st Street

Spring Street

Spring Street

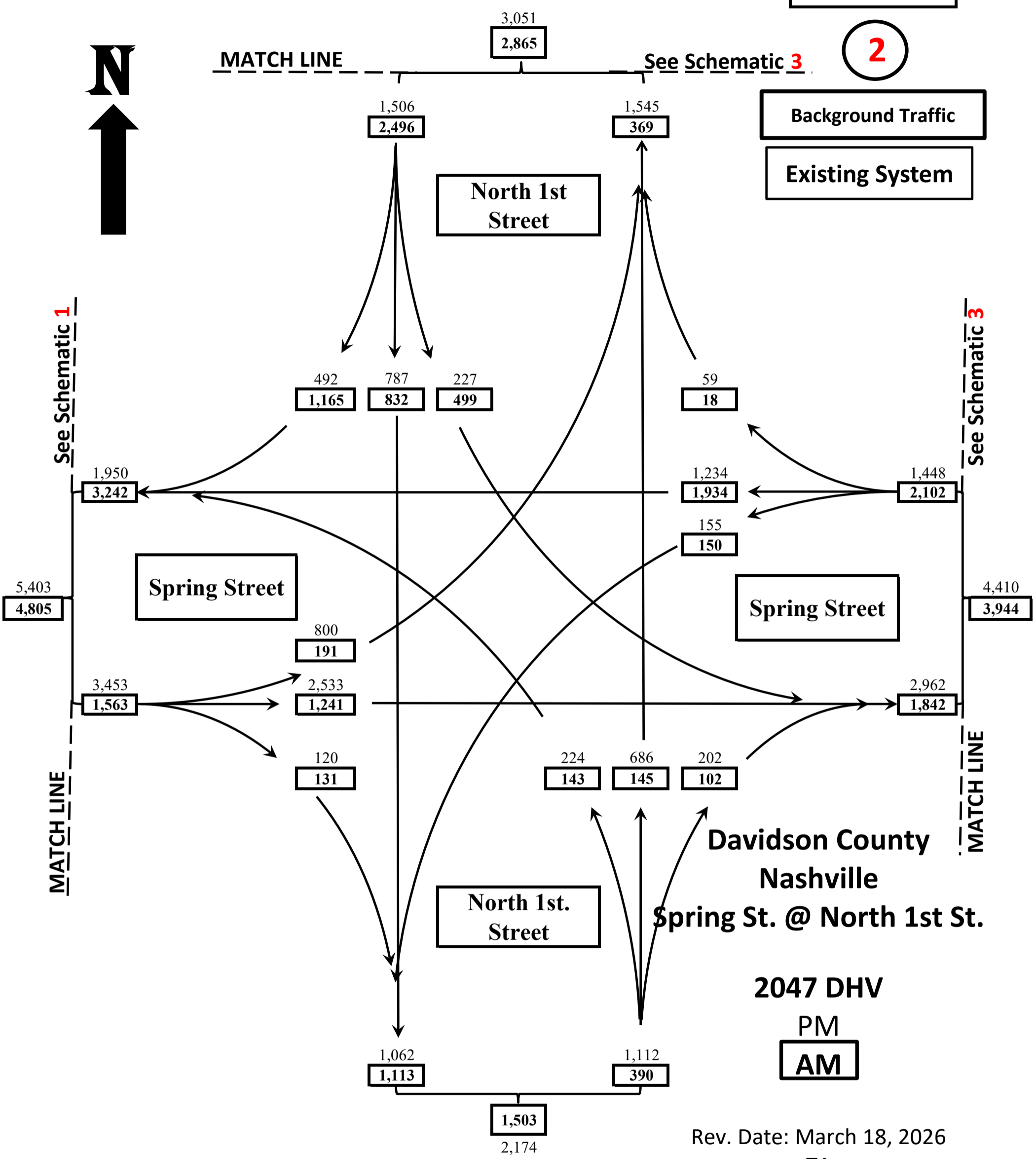
North 1st Street

Davidson County
Nashville
Spring St. @ North 1st St.

2047 DHV
PM
AM

1,503
2,174

Rev. Date: March 18, 2026
TA



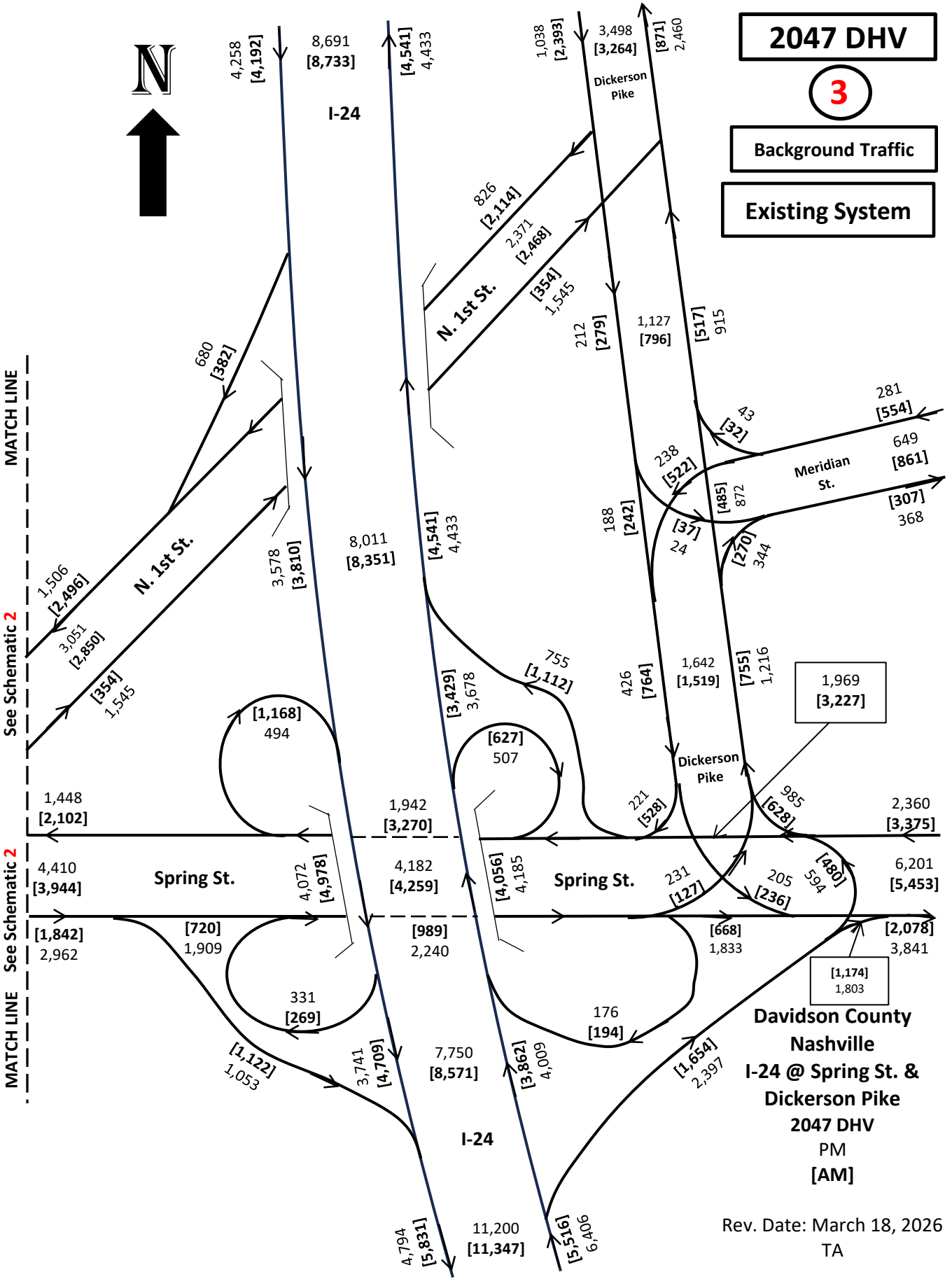


2047 DHV

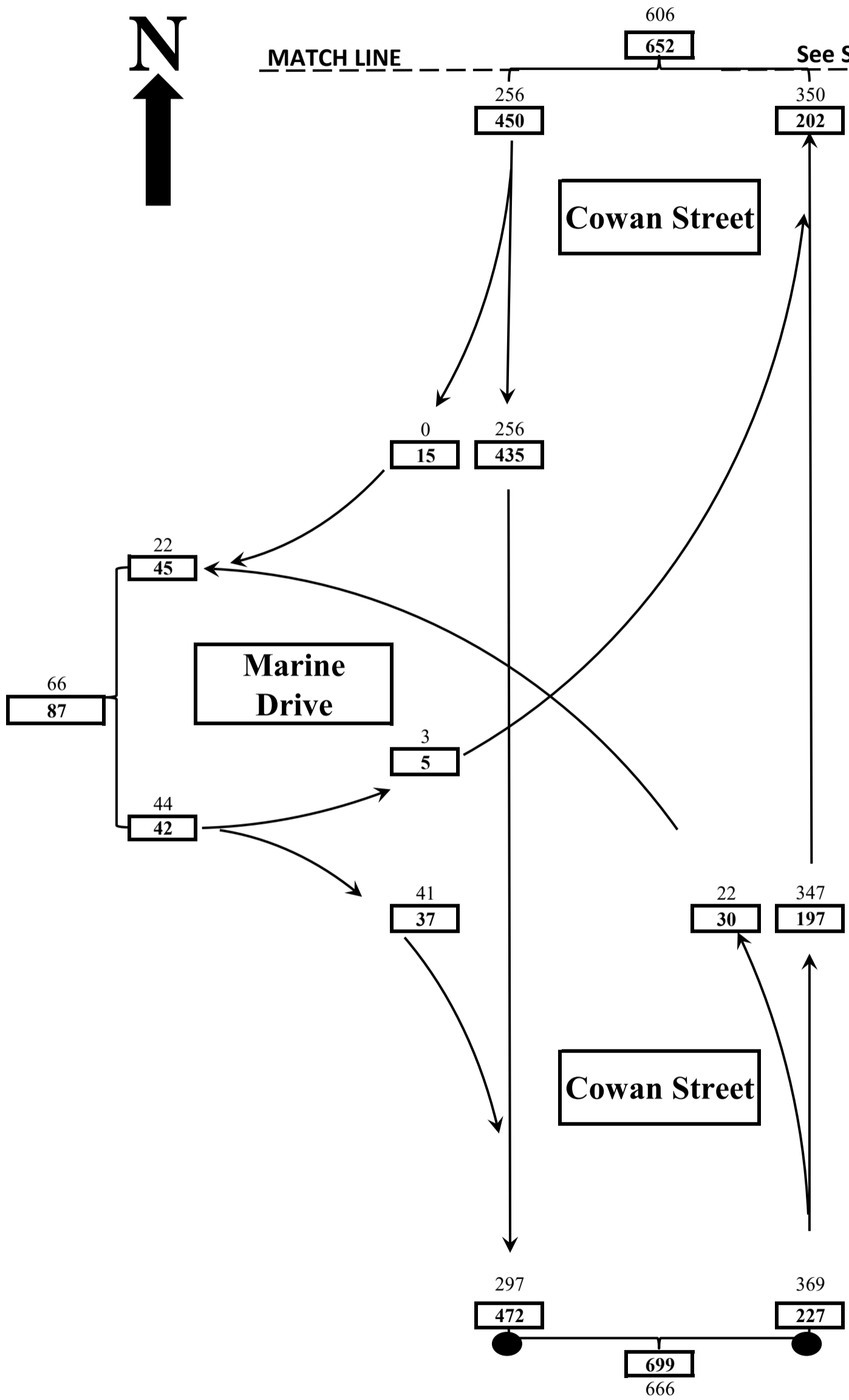

3

Background Traffic

Existing System



Rev. Date: March 18, 2026
TA



2047 DHV

4

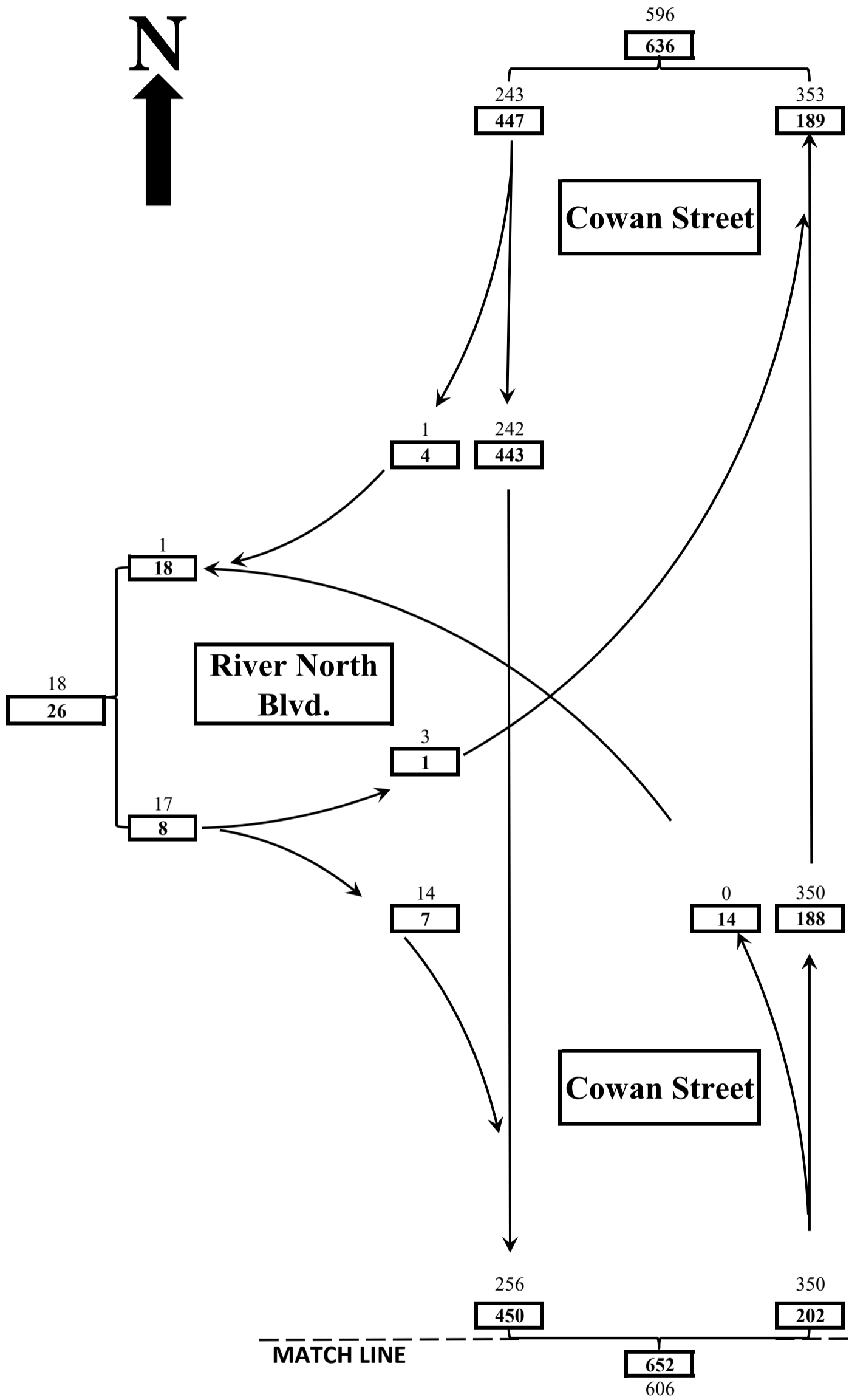

Background Traffic

Existing System

Davidson County
Nashville
Cowan Street @
Marine Drive

2047 DHV
PM
AM

Rev. Date: March 18, 2026
TA



2047 DHV

5

Background Traffic

Existing System

Davidson County
Nashville
Cowan Street @
River North Blvd.

2047 DHV

PM

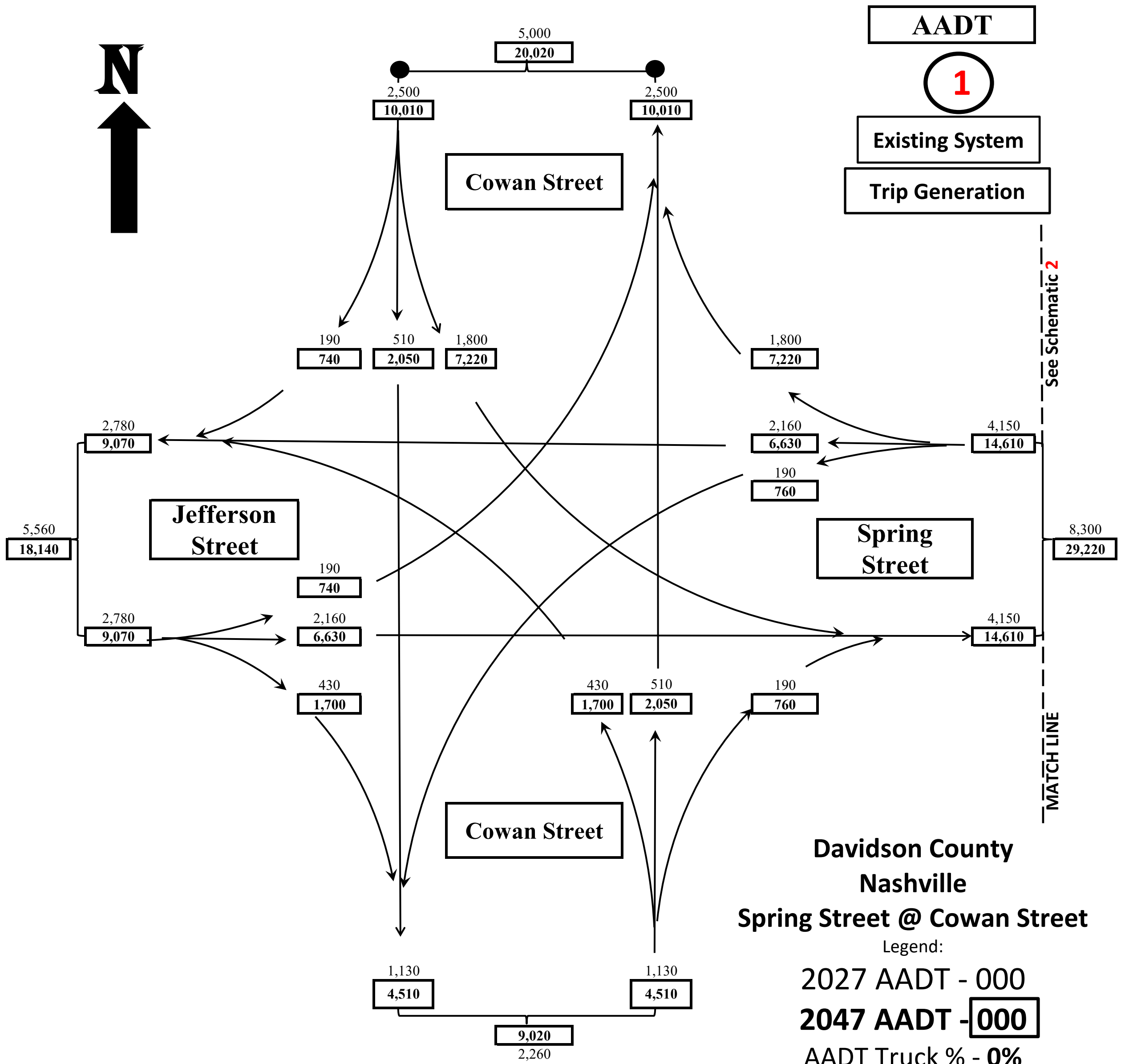

AM

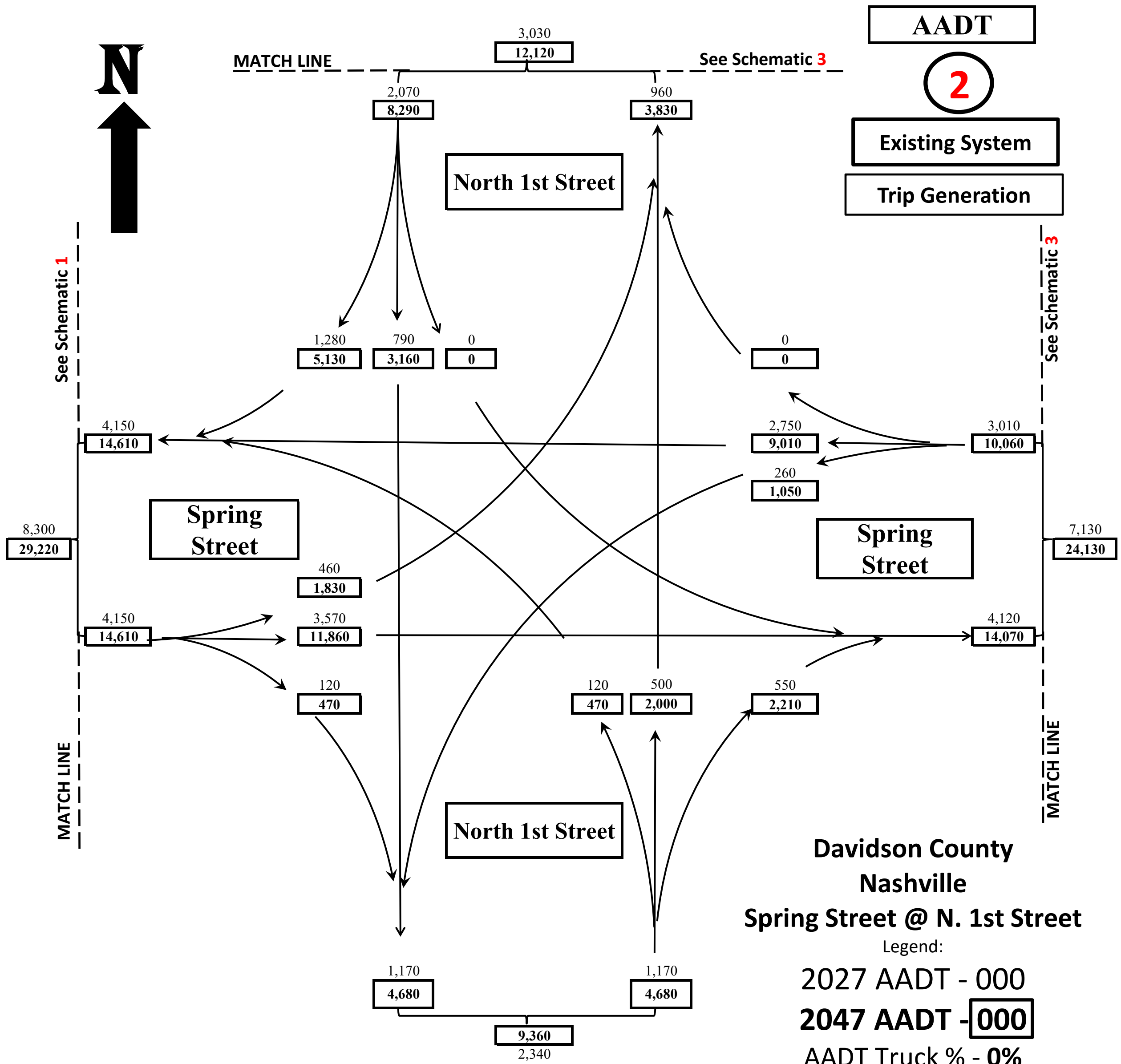

Rev. Date: March 18, 2026
TA

MATCH LINE

652
606

See Schematic 4





**Davidson County
Nashville
Spring Street @ N. 1st Street**

Legend:

2027 AADT - 000

2047 AADT - **000**

AAADT Truck % - 0%

Rev. Date: March 17, 2026

TA

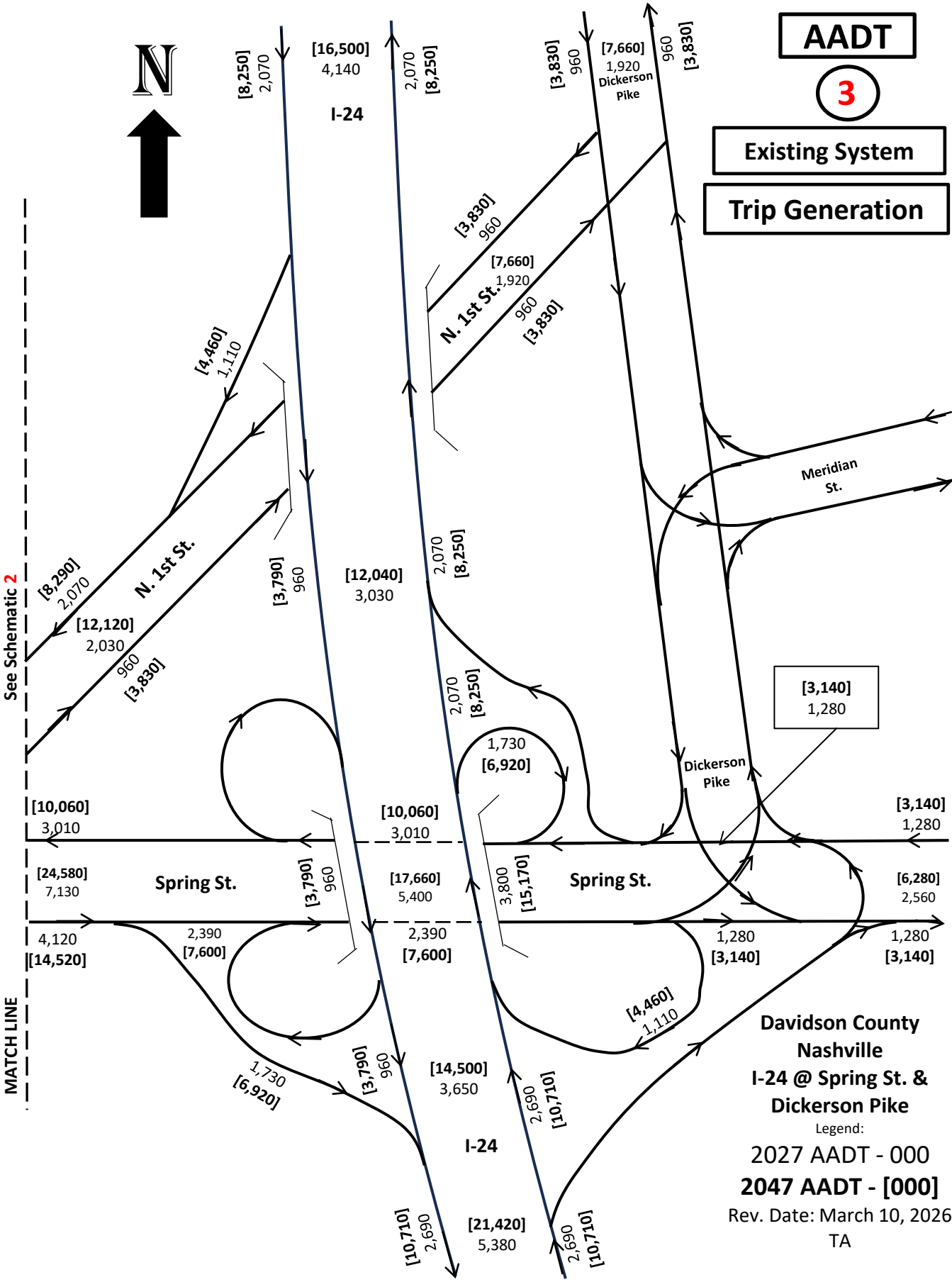


AAADT

3

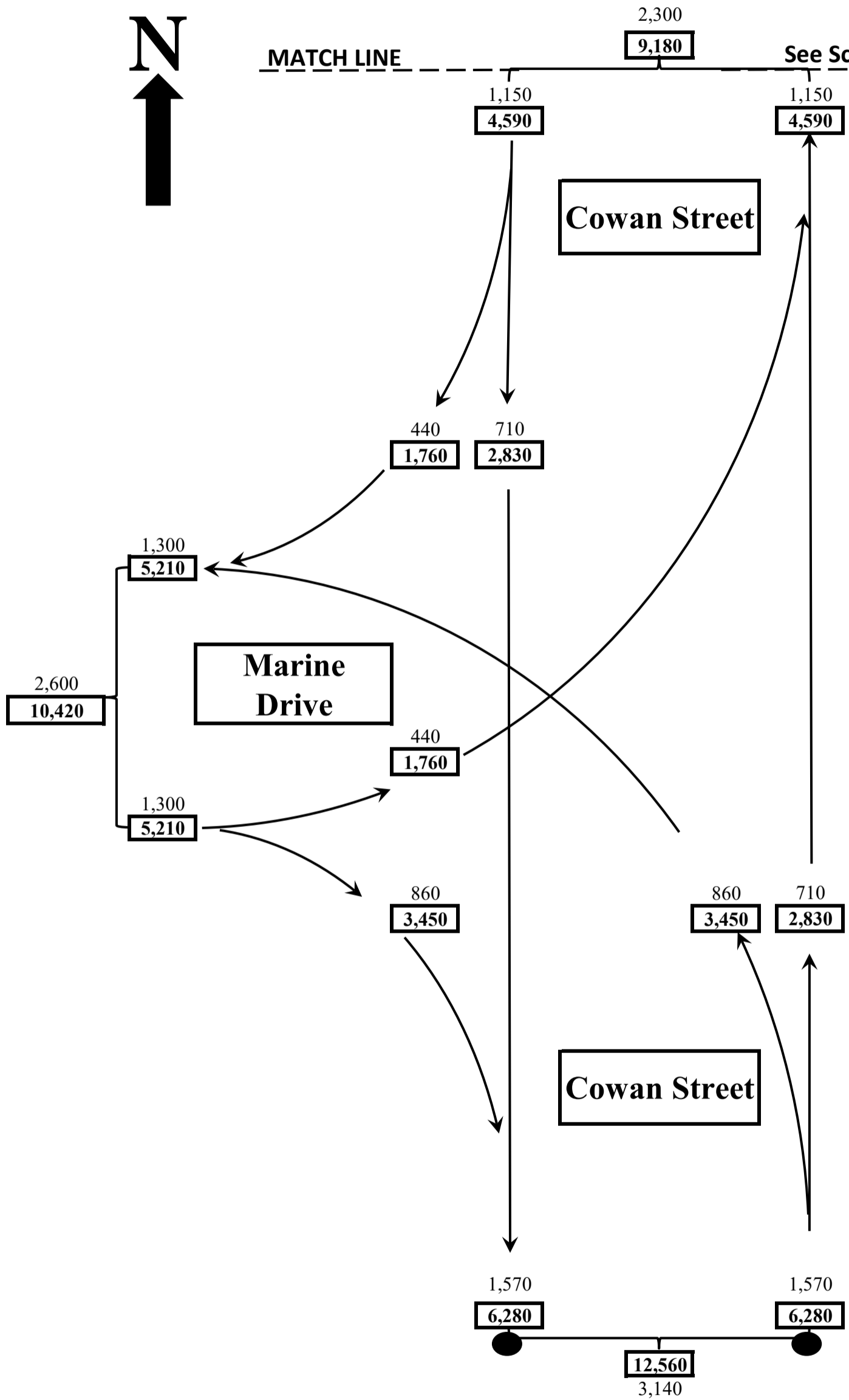

Existing System

Trip Generation



**Davidson County
Nashville
I-24 @ Spring St. &
Dickerson Pike**

Legend:
2027 AADT - 000
2047 AADT - [000]
Rev. Date: March 10, 2026
TA



AADT

4

Existing System

Trip Generation

**Davidson County
Nashville
Cowan Street @
Marine Drive**

Legend:

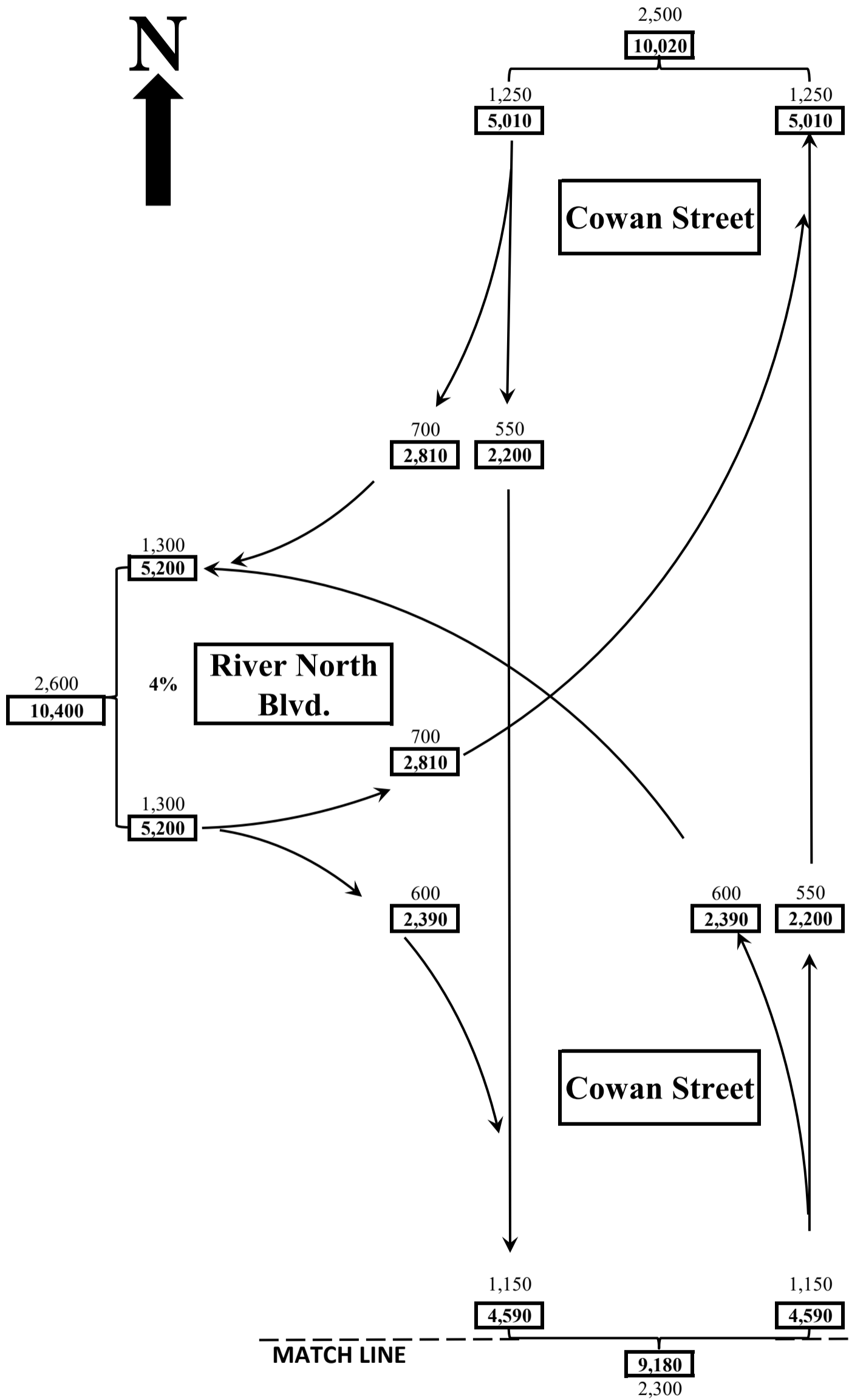

2027 AADT - 000

2047 AADT - 000

AAADT Truck % - 0%

Rev. Date: March 17, 2026

TA



AADT

5

Existing System

Trip Generation

**Davidson County
Nashville
Cowan Street @
River North Blvd.**

Legend:
2027 AADT - 000
2047 AADT - 000
AADT Truck % - 0%
Rev. Date: March 10, 2026
TA

MATCH LINE 9,180 See Schematic 4
2,300



2027 DHV

1

Existing System

Trip Generation

Cowan Street

Jefferson Street

Spring Street

Cowan Street

Davidson County
Nashville
Spring St. @ Cowan St.

2027 DHV

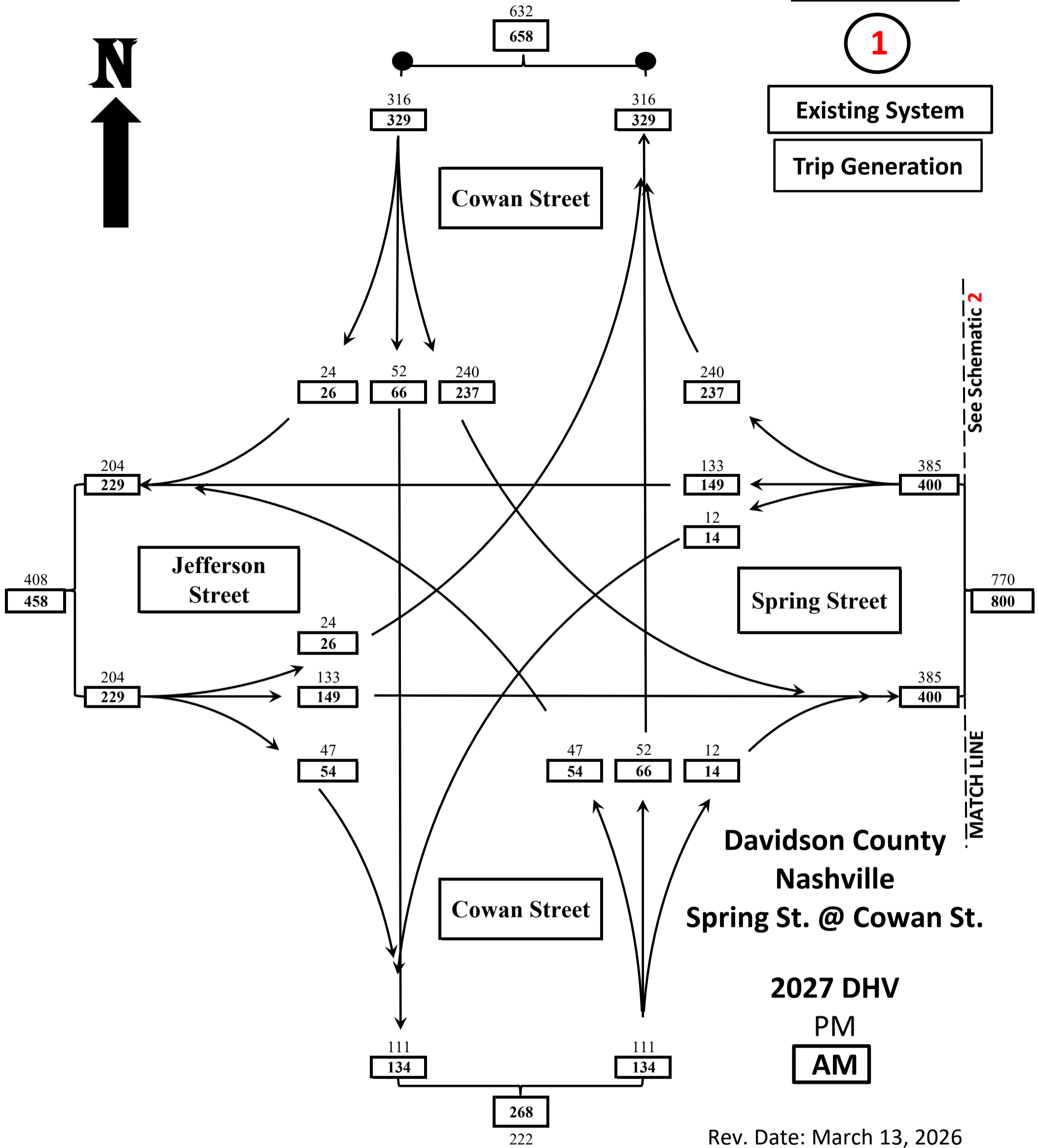
PM

AM

Rev. Date: March 13, 2026
TA


See Schematic 2

MATCH LINE



2027 DHV

2



MATCH LINE 416
458 See Schematic 3

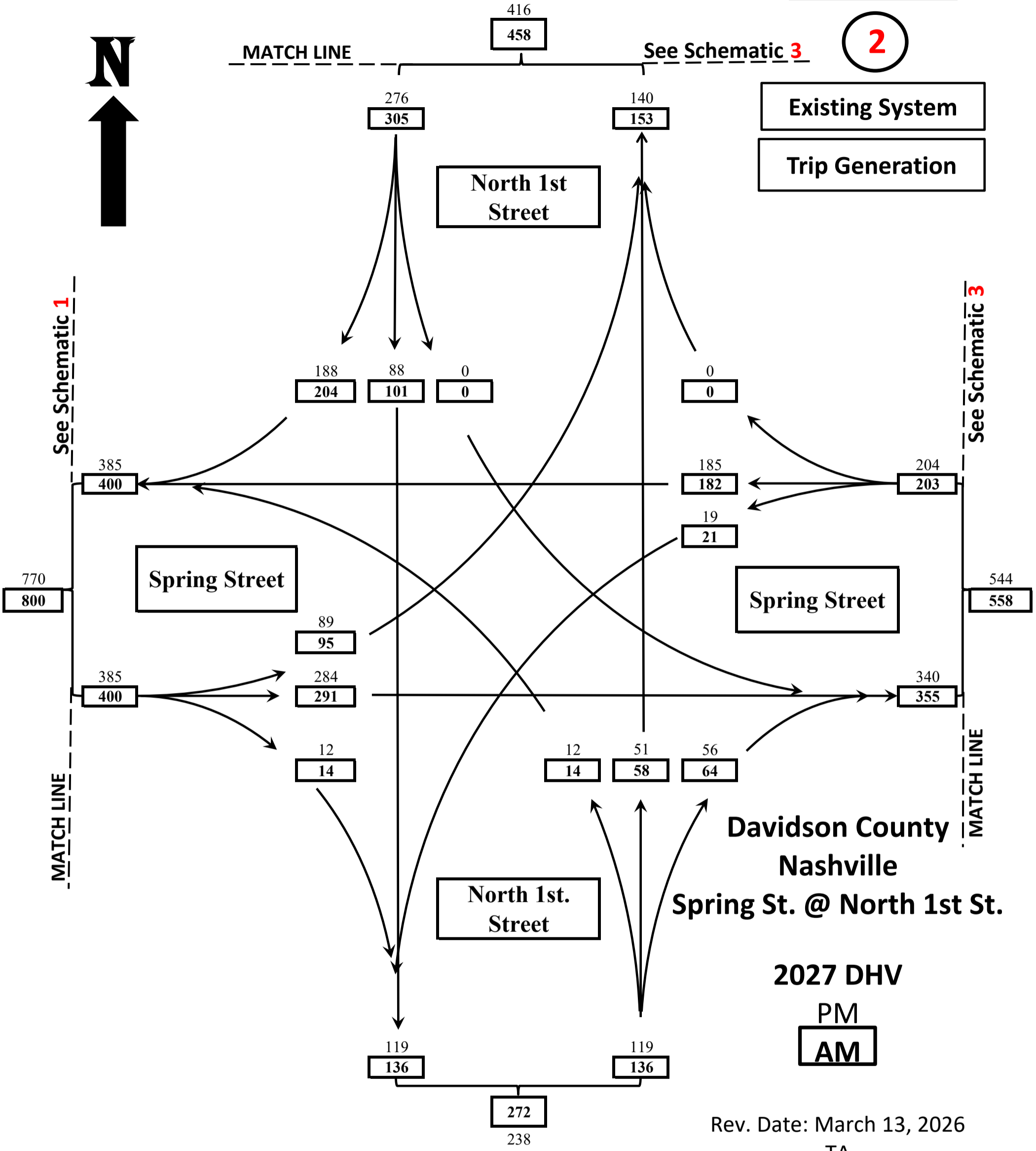
Existing System
Trip Generation

See Schematic 1

See Schematic 3

MATCH LINE

MATCH LINE



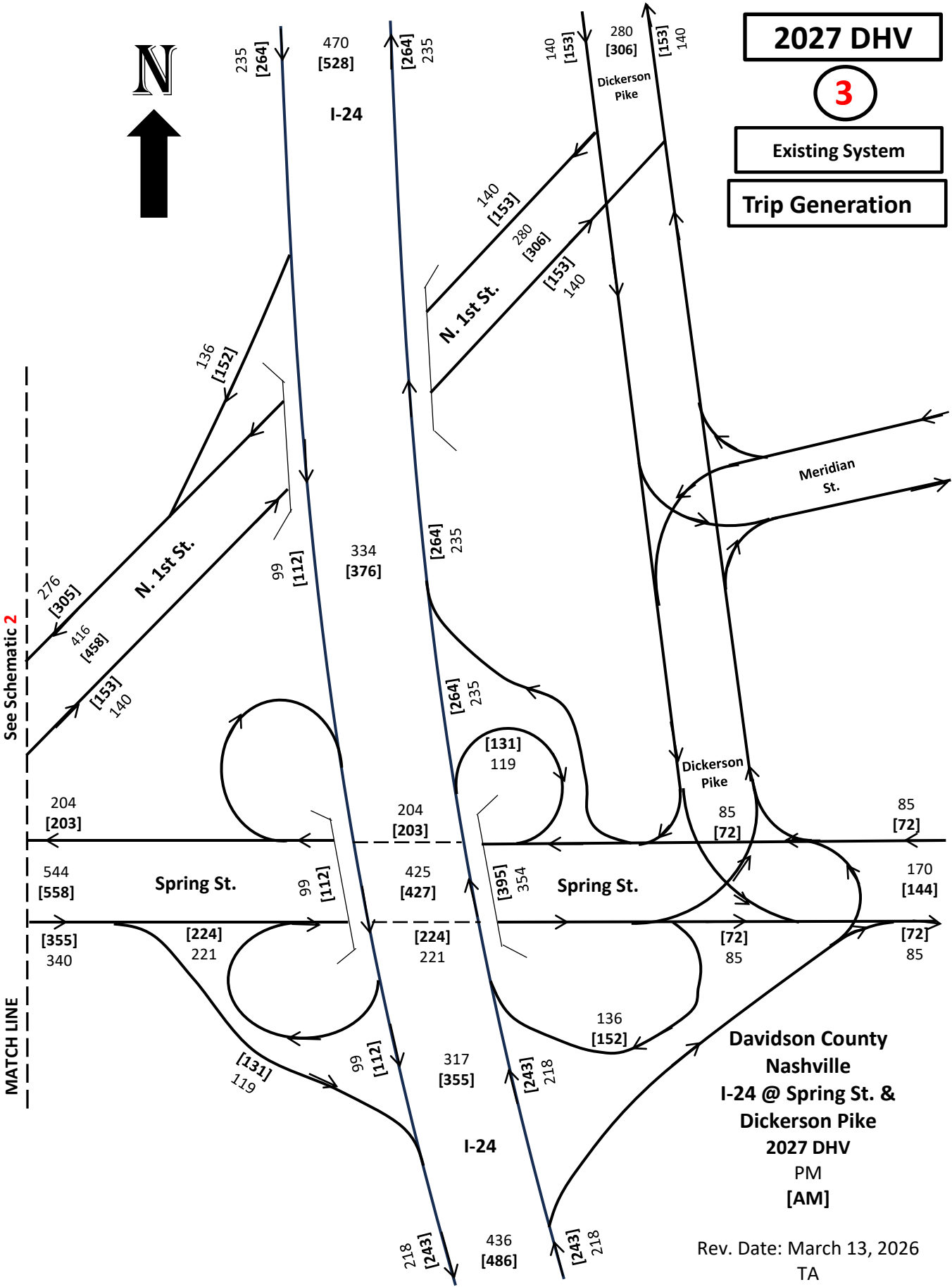


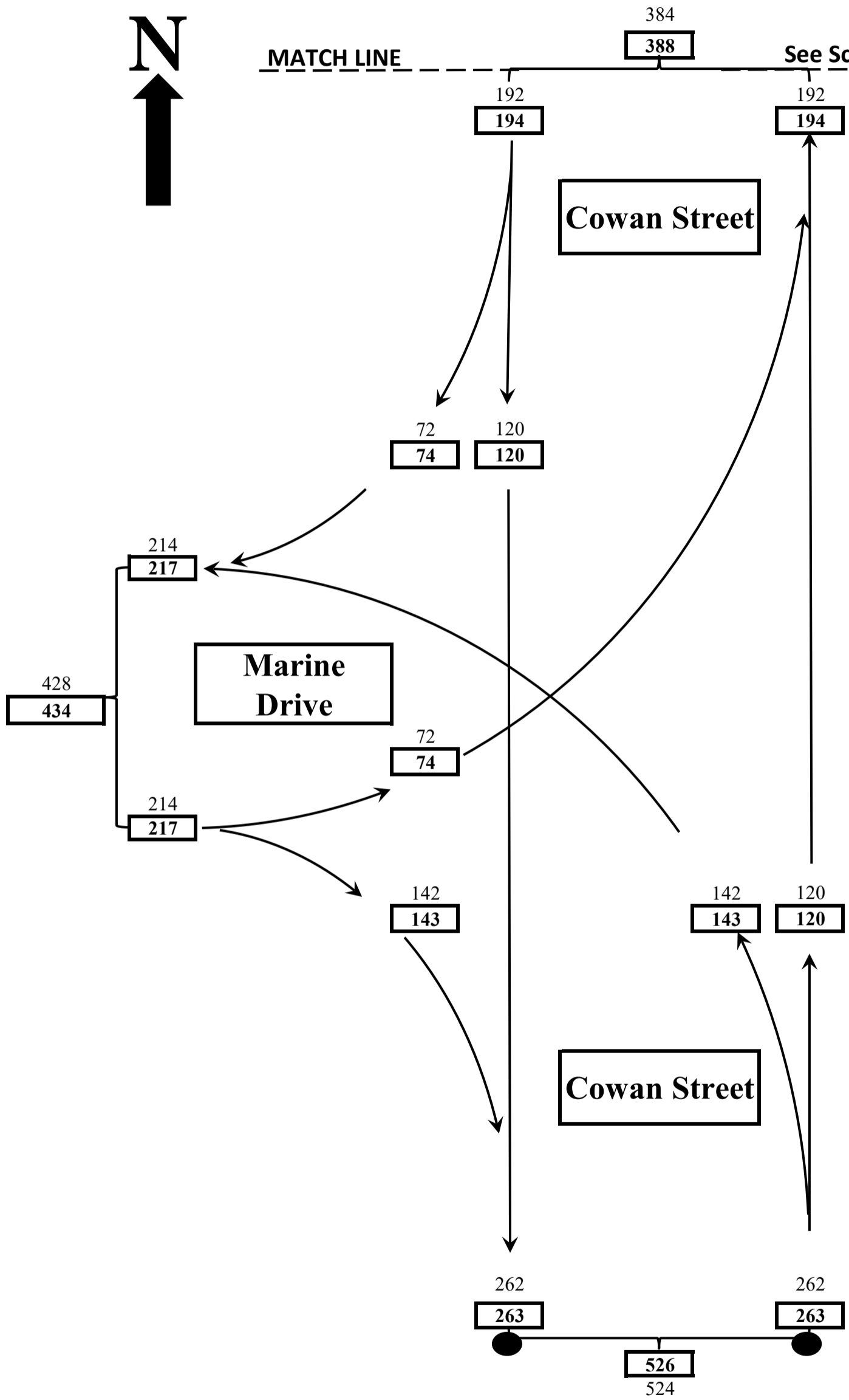

2027 DHV

3

Existing System

Trip Generation





2027 DHV

4

Existing System

Trip Generation

**Davidson County
Nashville
Cowan Street @
Marine Drive**

Legend:

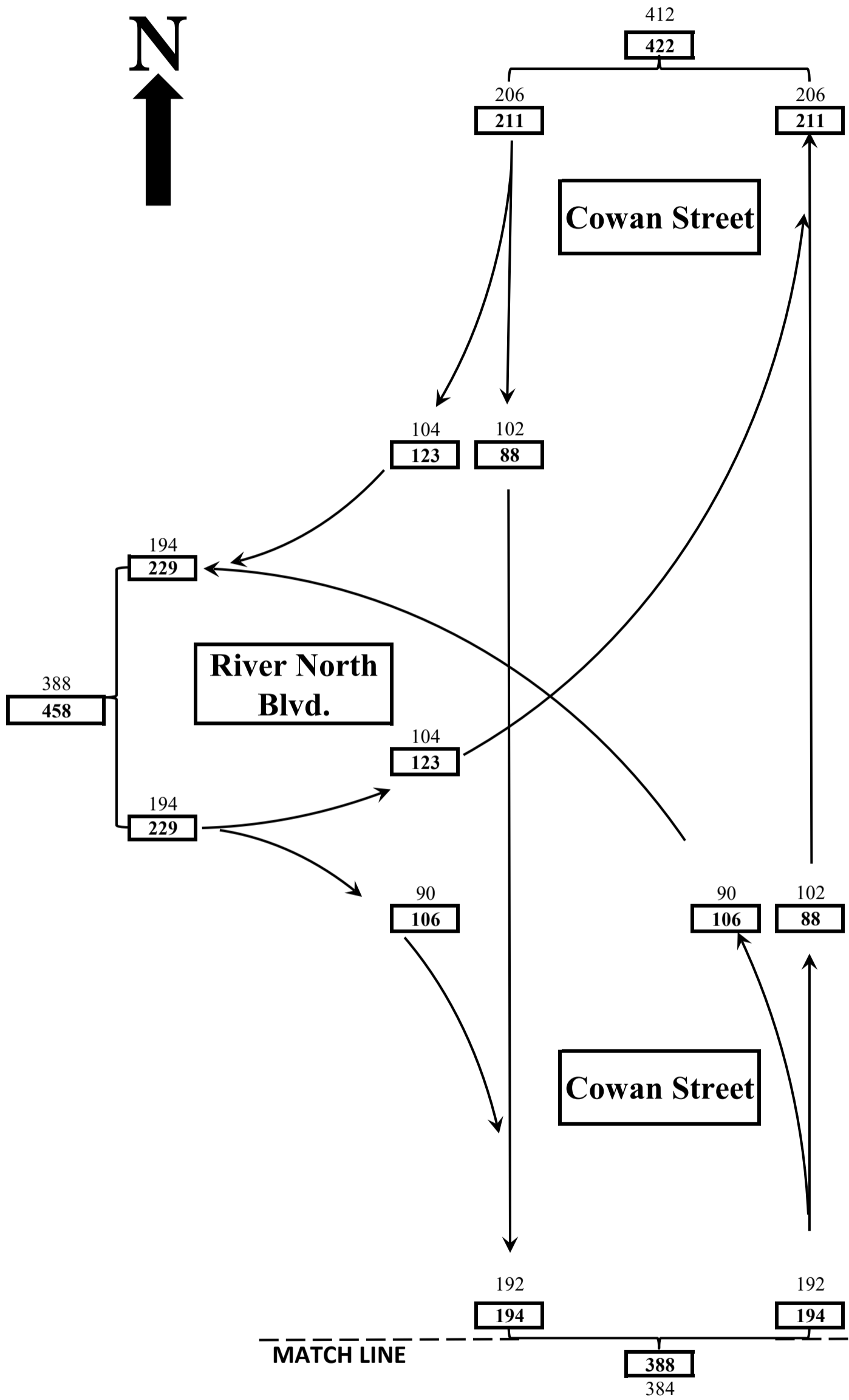

2027 DHV

PM

AM

Rev. Date: March 10, 2026

TA



2027 DHV

5

Existing System

Trip Generation

Davidson County
Nashville
Cowan Street @
River North Blvd.

2027 DHV

PM

AM

Rev. Date: March 10, 2026
TA

MATCH LINE

388
384

See Schematic 4

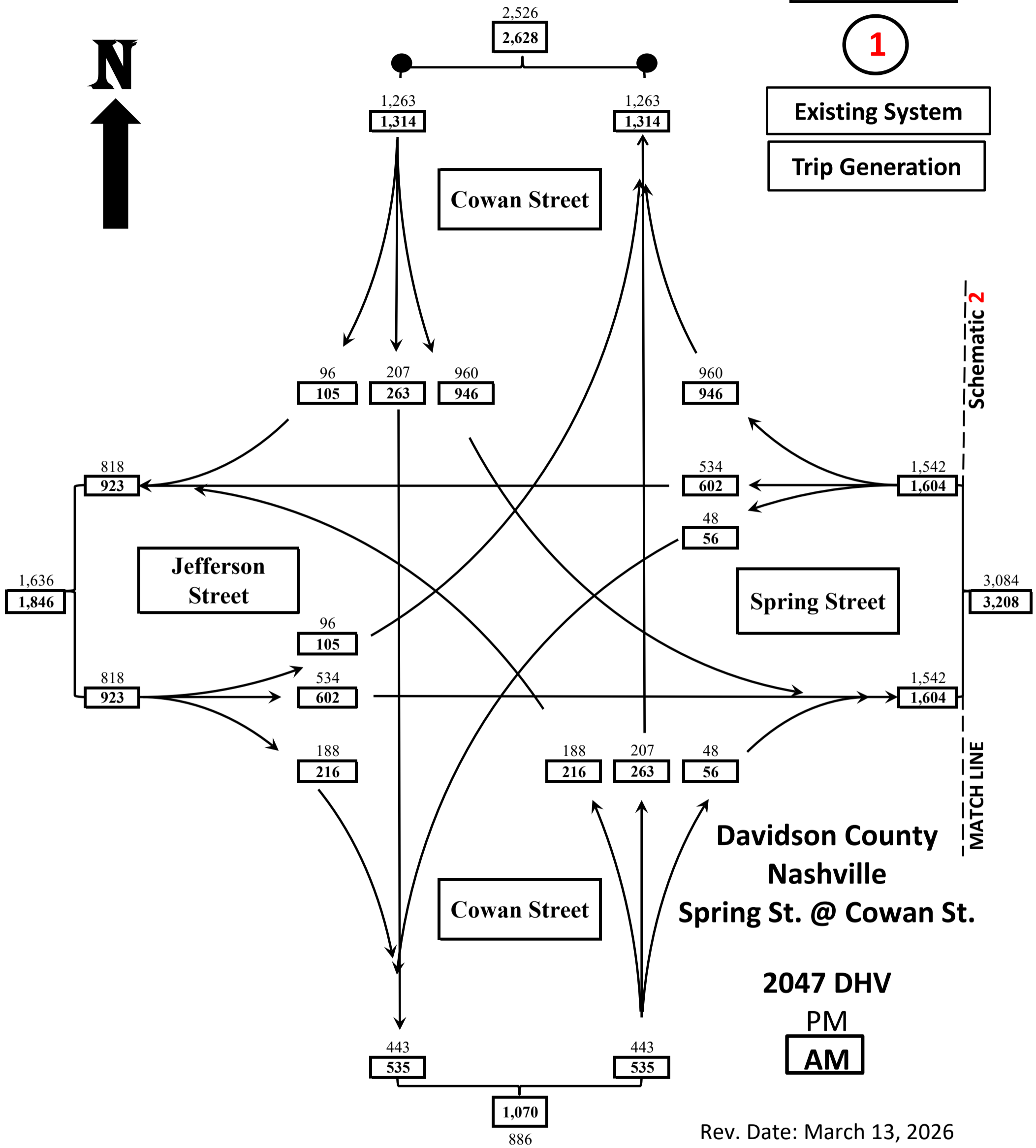


2047 DHV

1

Existing System

Trip Generation



2047 DHV

2



MATCH LINE

See Schematic 3

Existing System
Trip Generation

North 1st Street

See Schematic 1

See Schematic 3

MATCH LINE

MATCH LINE

Spring Street

Spring Street

North 1st. Street

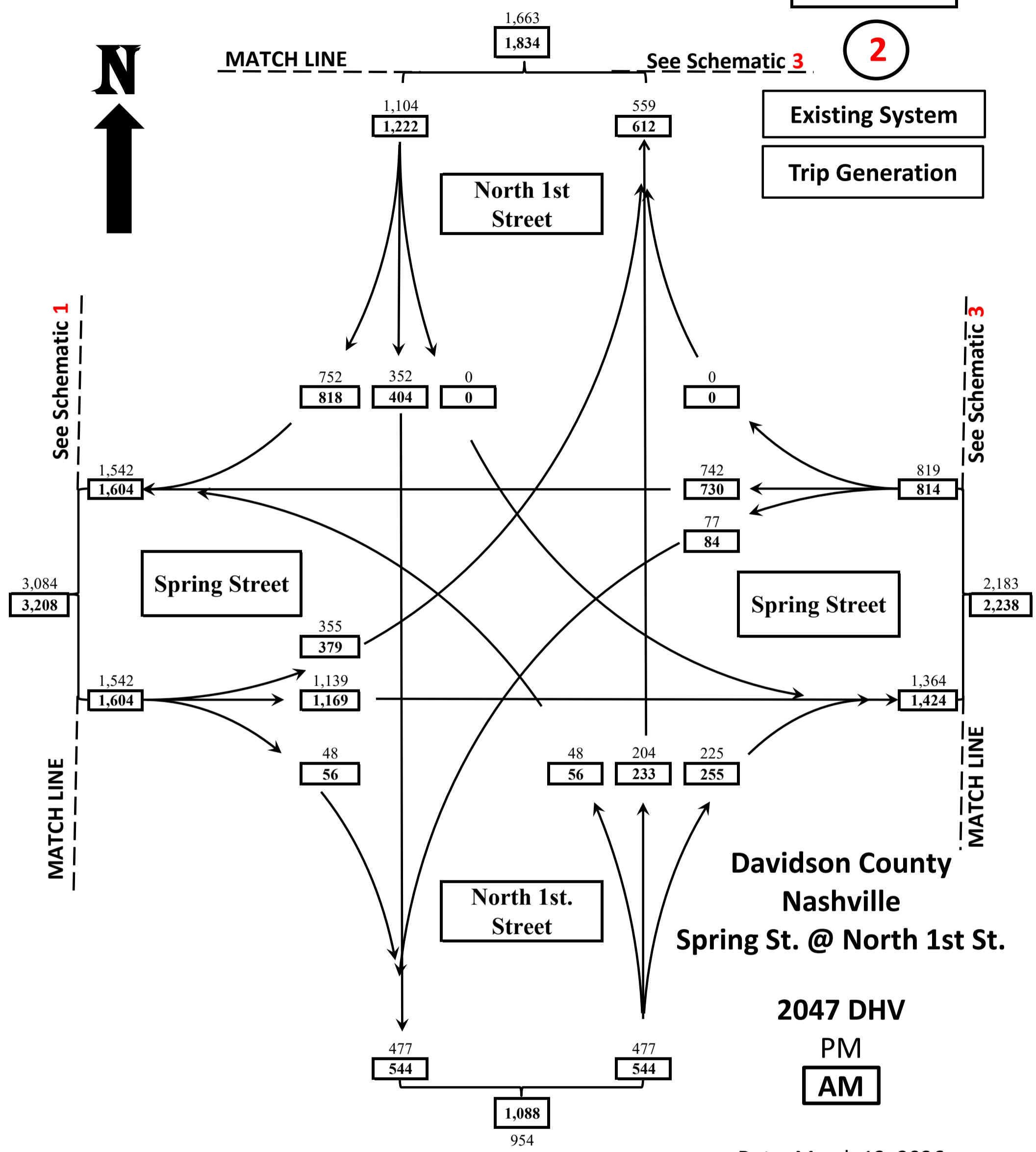
Davidson County
Nashville
Spring St. @ North 1st St.

2047 DHV

PM

AM

Date: March 13, 2026
TA



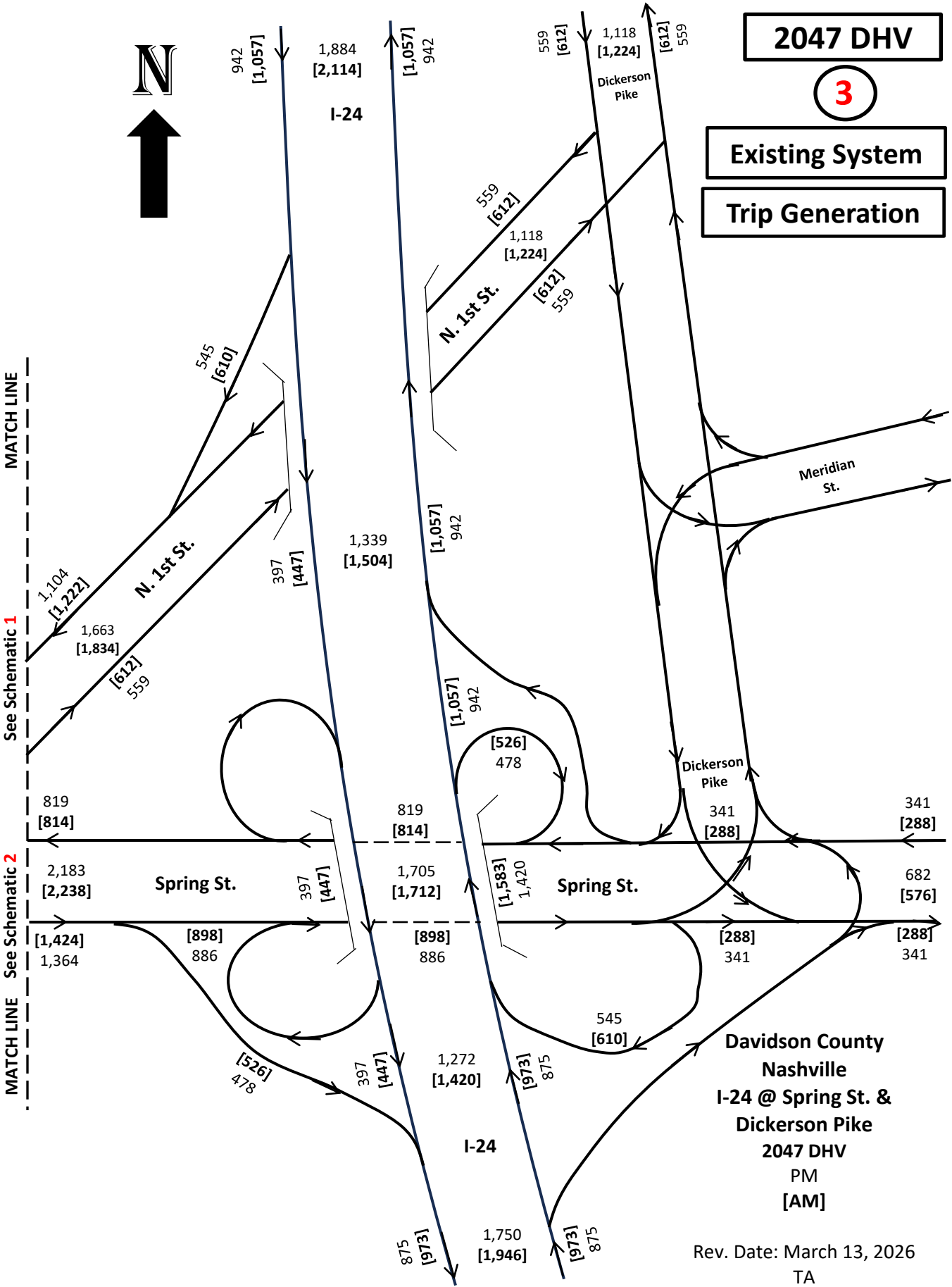


2047 DHV

3

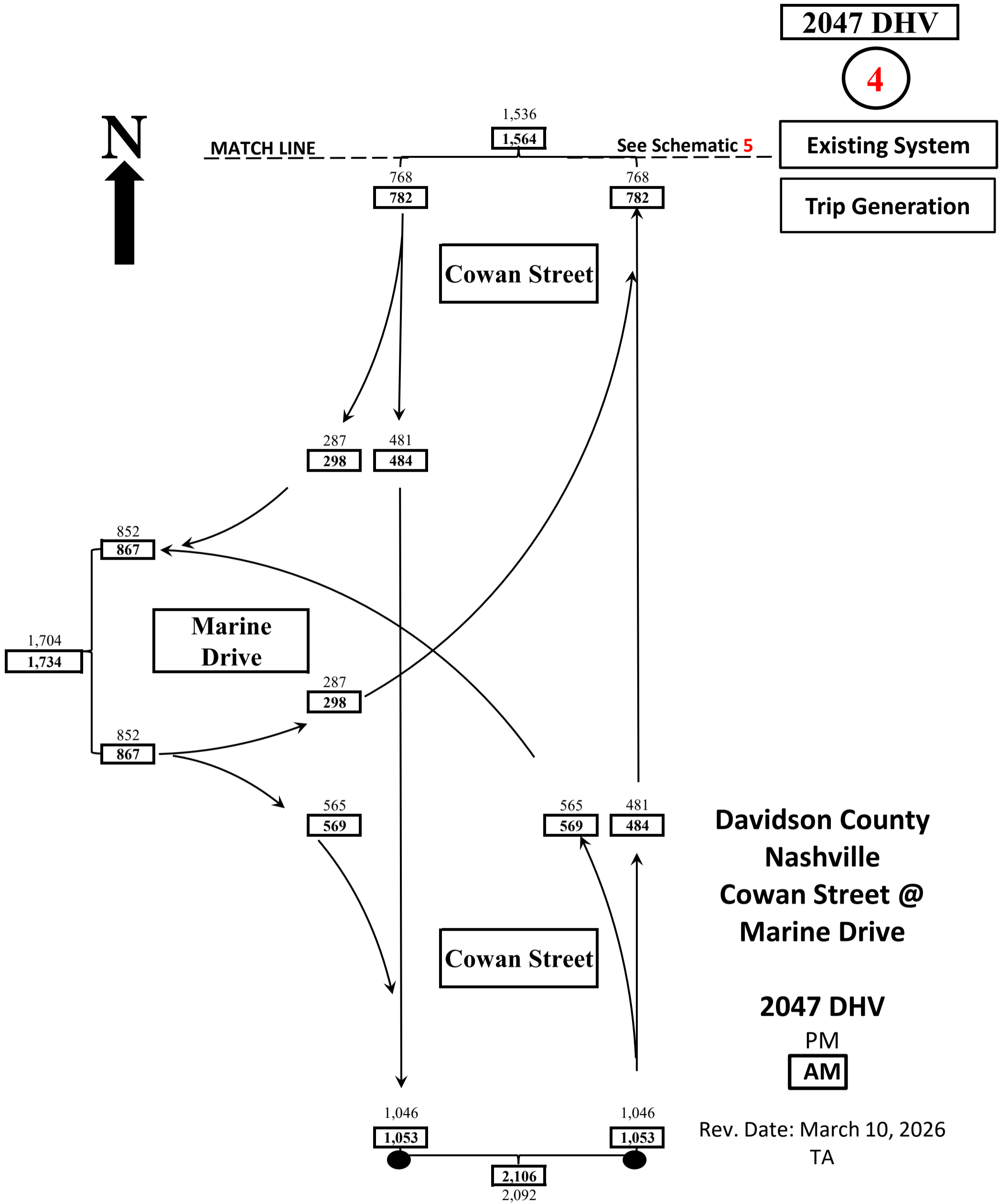

Existing System

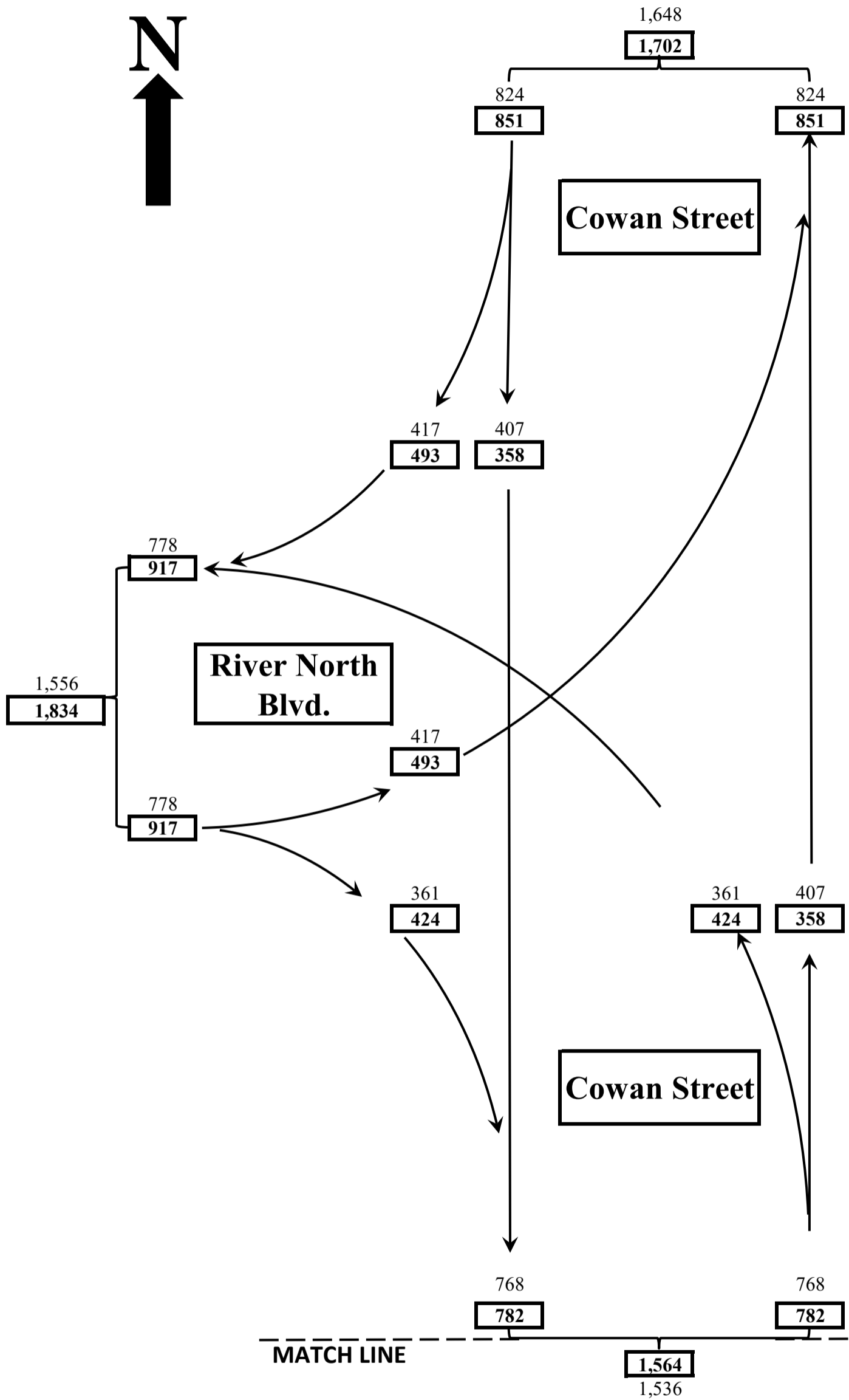

Trip Generation



Davidson County
Nashville
I-24 @ Spring St. &
Dickerson Pike
2047 DHV
PM
[AM]

Rev. Date: March 13, 2026
TA





2047 DHV

5

Trip Generation

Existing System

Davidson County
Nashville
Cowan Street @
River North Blvd.

2047 DHV

PM

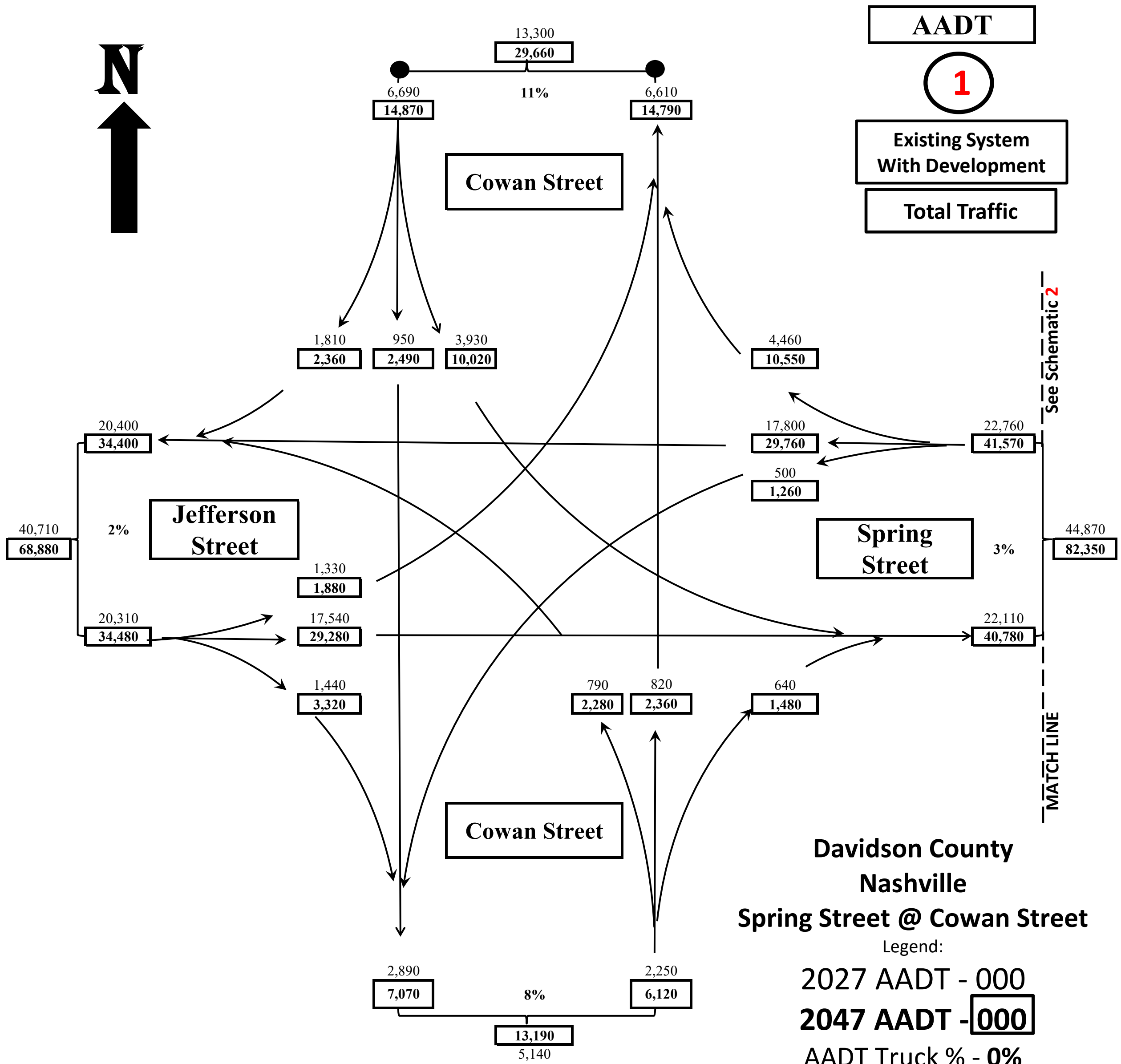

AM

Rev. Date: March 10, 2026
TA

MATCH LINE

1,564
1,536

See Schematic 4



AADT

1

**Existing System
With Development**

Total Traffic

See Schematic 2

MATCH LINE

**Davidson County
Nashville
Spring Street @ Cowan Street**

Legend:

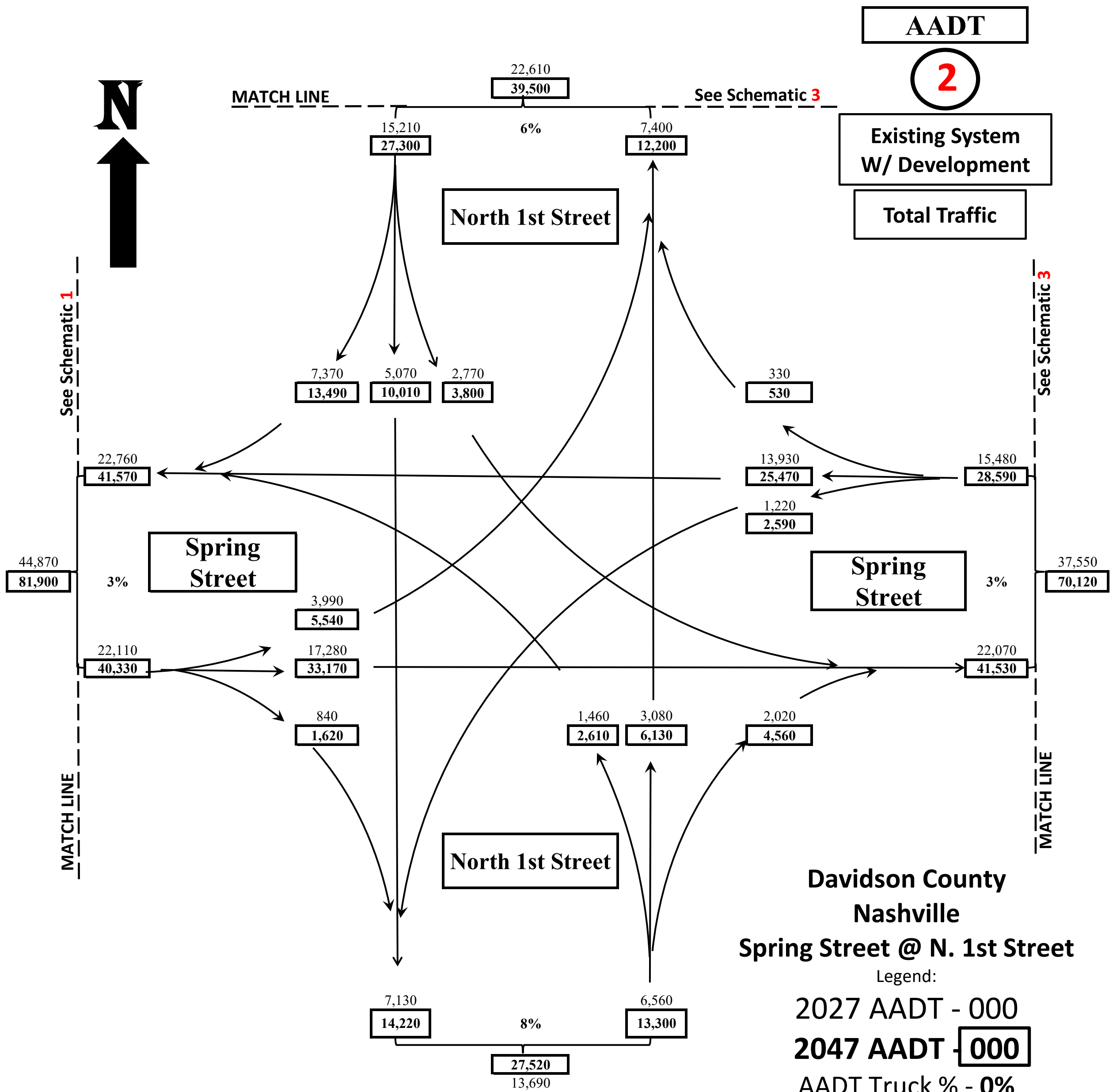

2027 AADT - 000

2047 AADT - 000

AADT Truck % - 0%

Rev. Date: March 16, 2026

TA



**Davidson County
Nashville
Spring Street @ N. 1st Street**

Legend:

2027 AADT - 000

2047 AADT - 000

AADT Truck % - 0%

Rev. Date: March 10, 2026

TA

AADT

2

**Existing System
W/ Development**

Total Traffic

MATCH LINE

See Schematic 3

See Schematic 1

See Schematic 3

MATCH LINE

MATCH LINE

North 1st Street

Spring Street

Spring Street

North 1st Street

22,610

39,500

6%

15,210

27,300

7,400

12,200

7,370

13,490

5,070

10,010

2,770

3,800

330

530

13,930

25,470

15,480

28,590

1,220

2,590

44,870

81,900

22,760

41,570

3%

3,990

5,540

22,110

40,330

17,280

33,170

840

1,620

1,460

2,610

3,080

6,130

2,020

4,560

37,550

70,120

3%

7,130

14,220

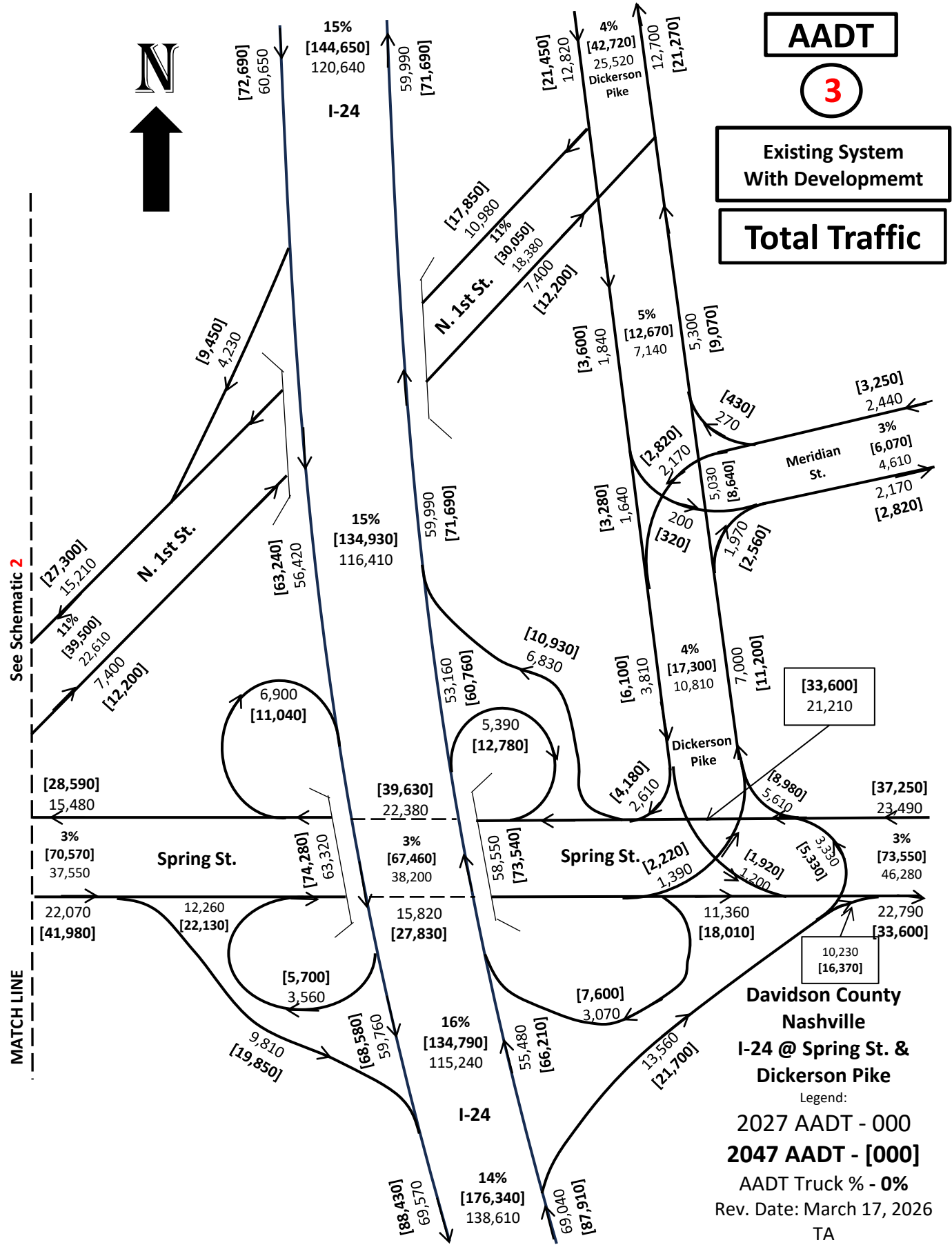
8%

27,520

13,690

6,560

13,300



AADT

3

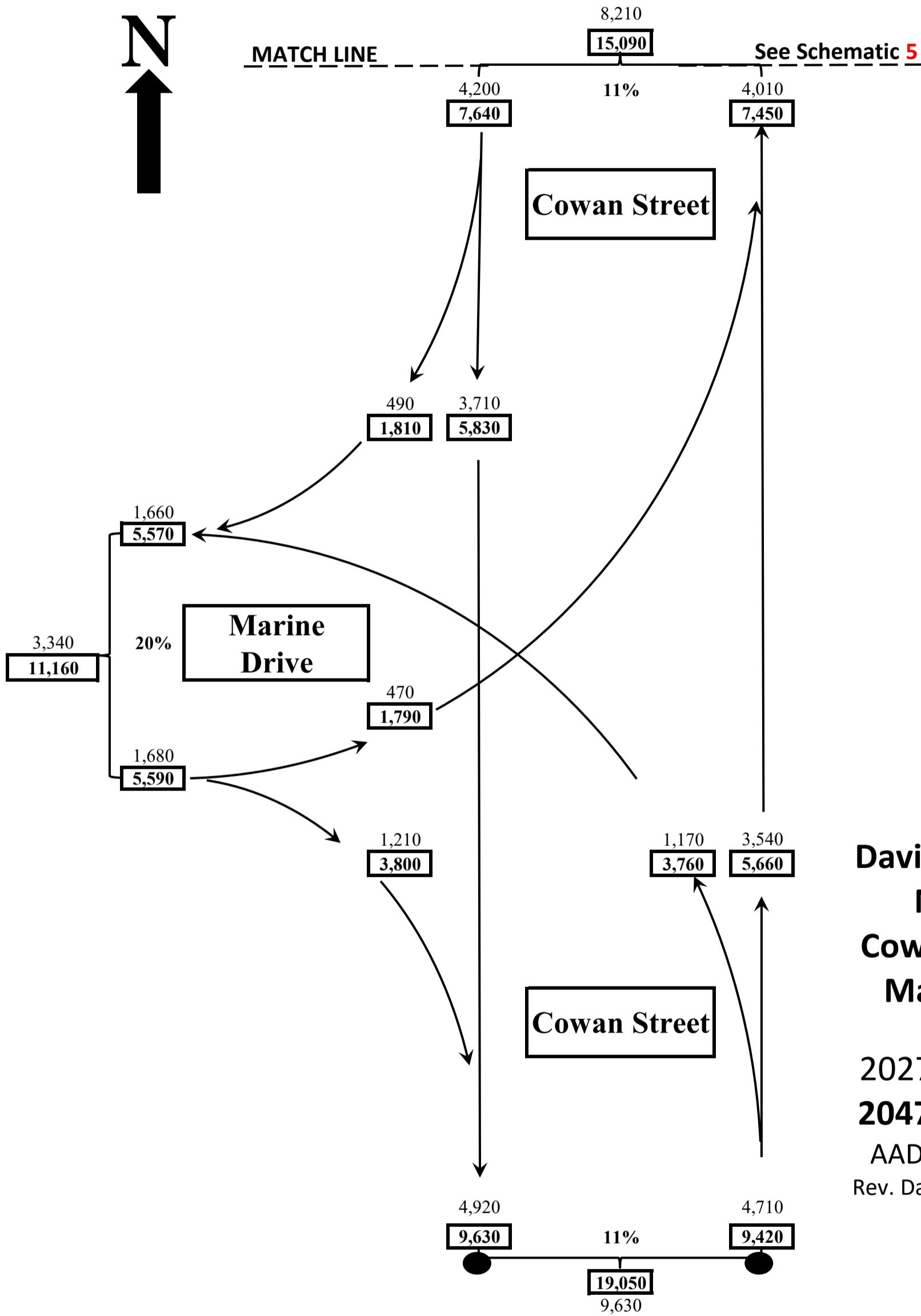

**Existing System
With Development**

Total Traffic

See Schematic 2

MATCH LINE

**Davidson County
Nashville
I-24 @ Spring St. &
Dickerson Pike**
Legend:
2027 AADT - 000
2047 AADT - [000]
AADT Truck % - 0%
Rev. Date: March 17, 2026
TA



AADT

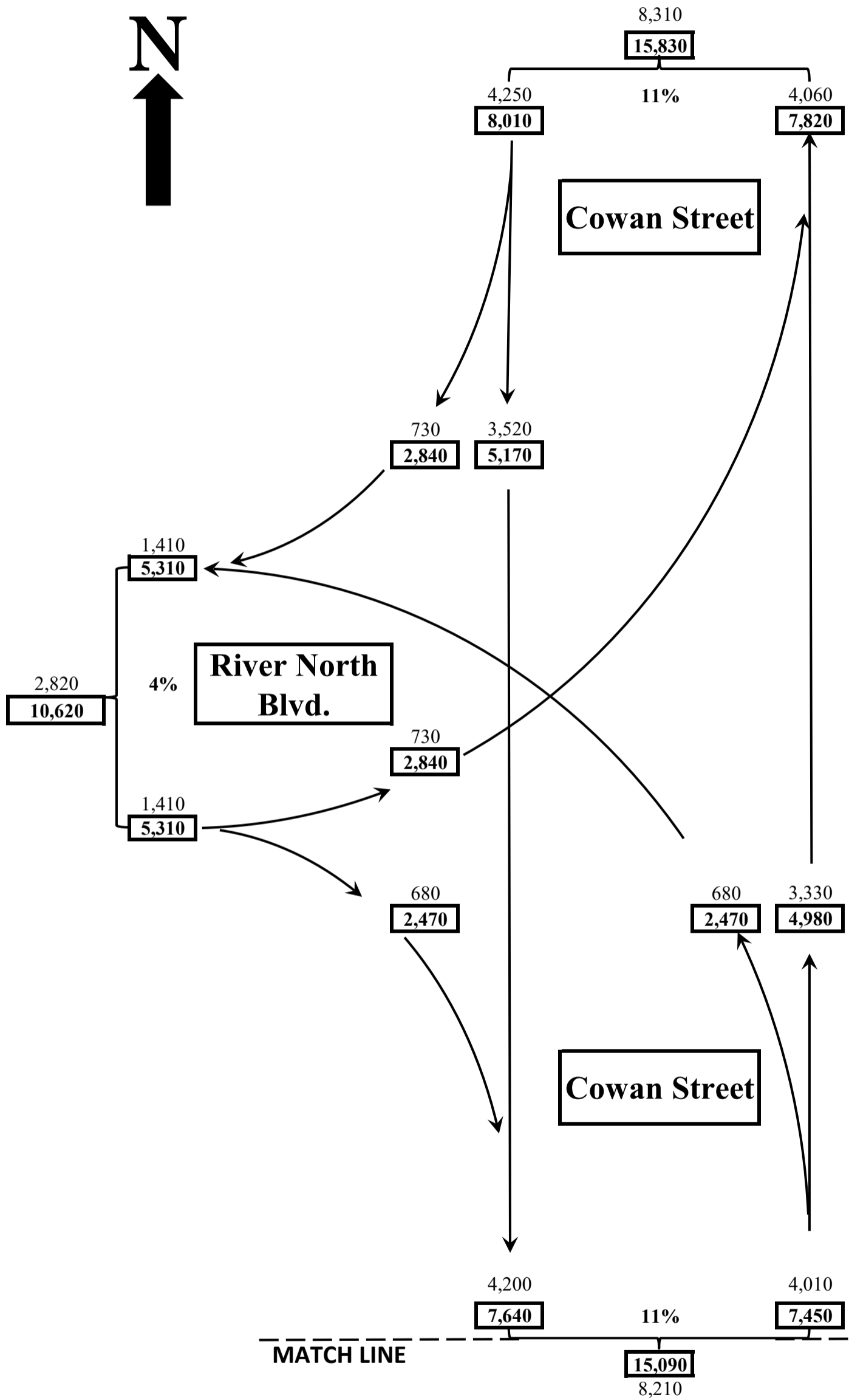

4

Existing System
W-Development

Total Traffic

**Davidson County
Nashville
Cowan Street @
Marine Drive**

Legend:
2027 AADT - 000
2047 AADT - 000
AADT Truck % - 0%
Rev. Date: March 17, 2026
TA



AADT

5

**Existing System
W/Development**

Total Traffic

**Davidson County
Nashville
Cowan Street @
River North Blvd.**

Legend:
2027 AADT - 000
2047 AADT - 000
AADT Truck % - 0%
Rev. Date: March 18, 2026
TA

MATCH LINE 15,090 7,450 See Schematic 4

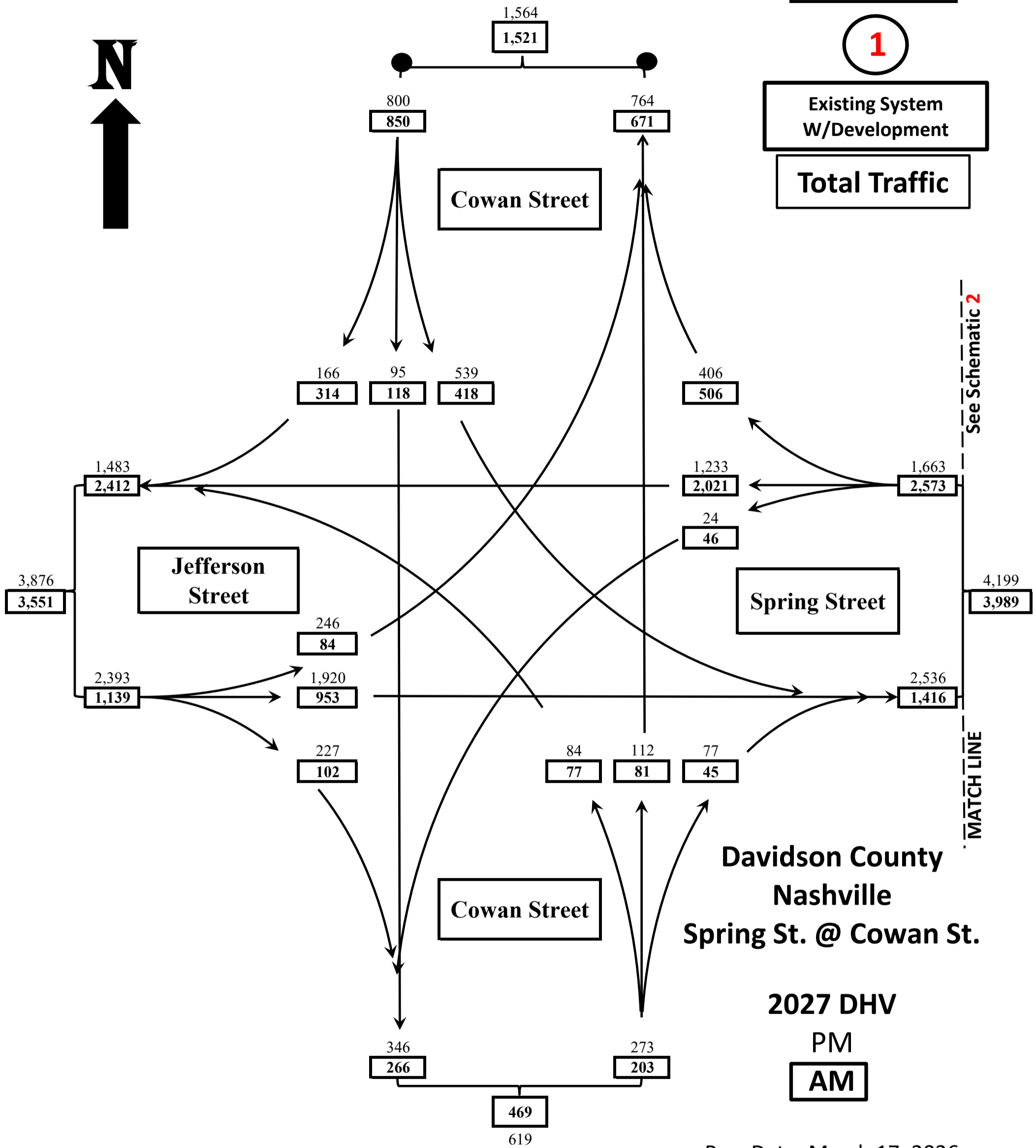


2027 DHV

1

Existing System
W/Development

Total Traffic



Rev. Date: March 17, 2026
TA



2027 DHV

2

MATCH LINE

See Schematic 3

Existing System
W/Development

Total Traffic

North 1st
Street

See Schematic 1

See Schematic 3

MATCH LINE

MATCH LINE

Spring Street

Spring Street

North 1st.
Street

Davidson County
Nashville
Spring St. @ North 1st
Street

2027 DHV

PM

AM

2,432
2,351

1,258
1,967

1,174
384

536
1,007

580
621

142
339

41
12

1,663
2,573

975
1,463

1,132
1,590

4,199
3,989

3,252
3,154

2,536
1,416

653
223

1,796
1,097

2,120
1,564

87
96

152
103

480
149

182
128

783
832

814
380

1,212
1,597

Rev. Date: March 17, 2026
TA

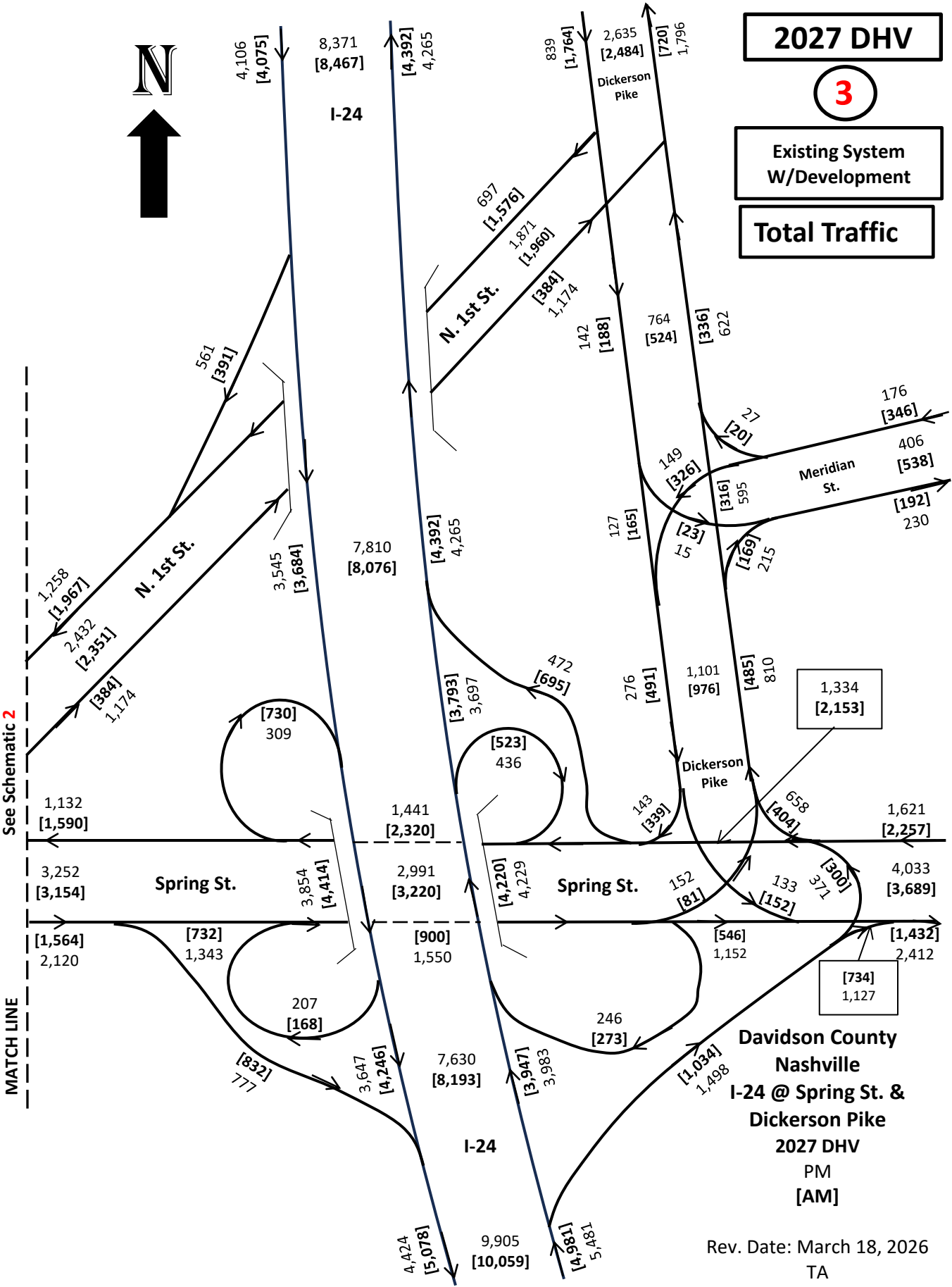


2027 DHV

3

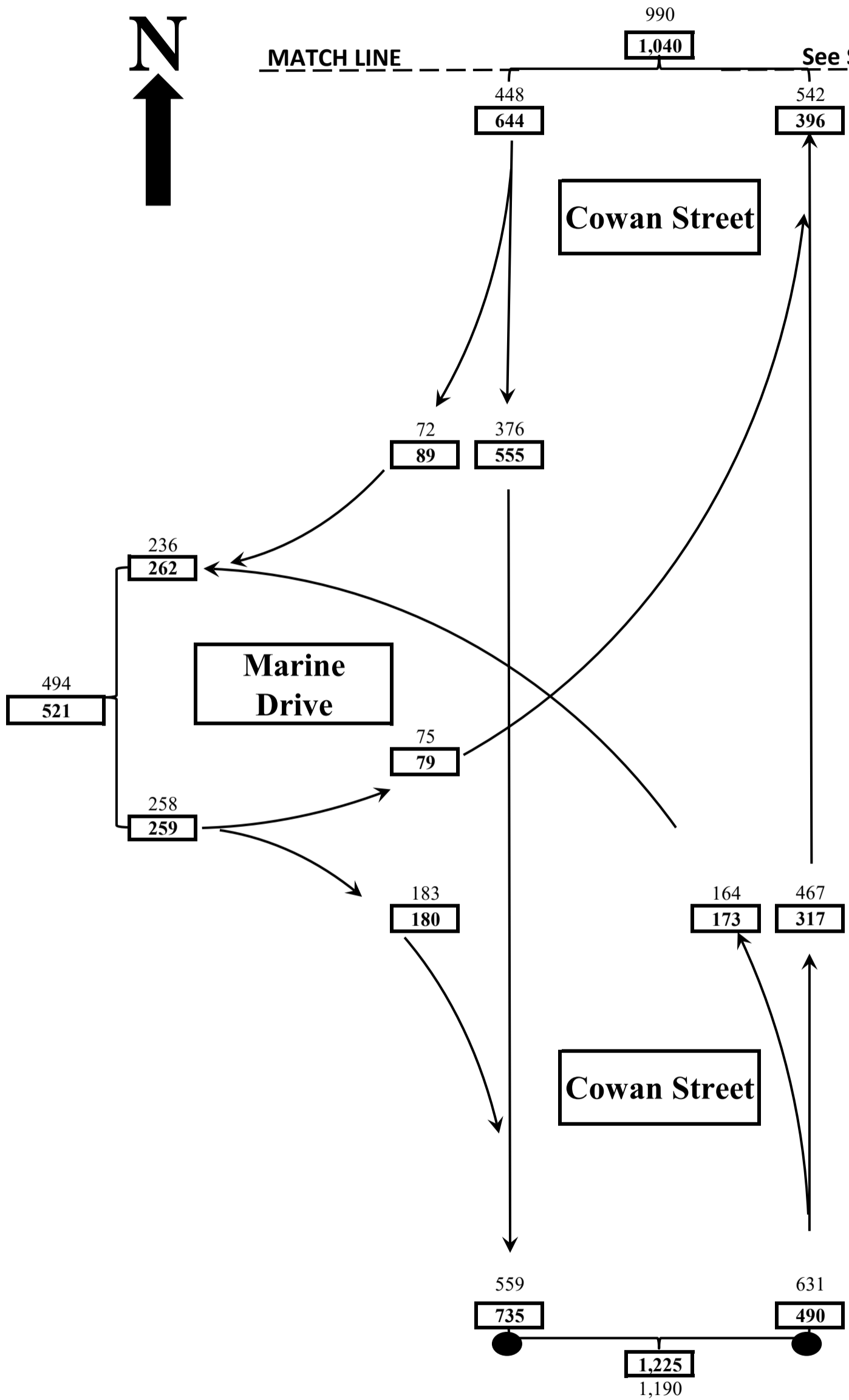

**Existing System
W/Development**

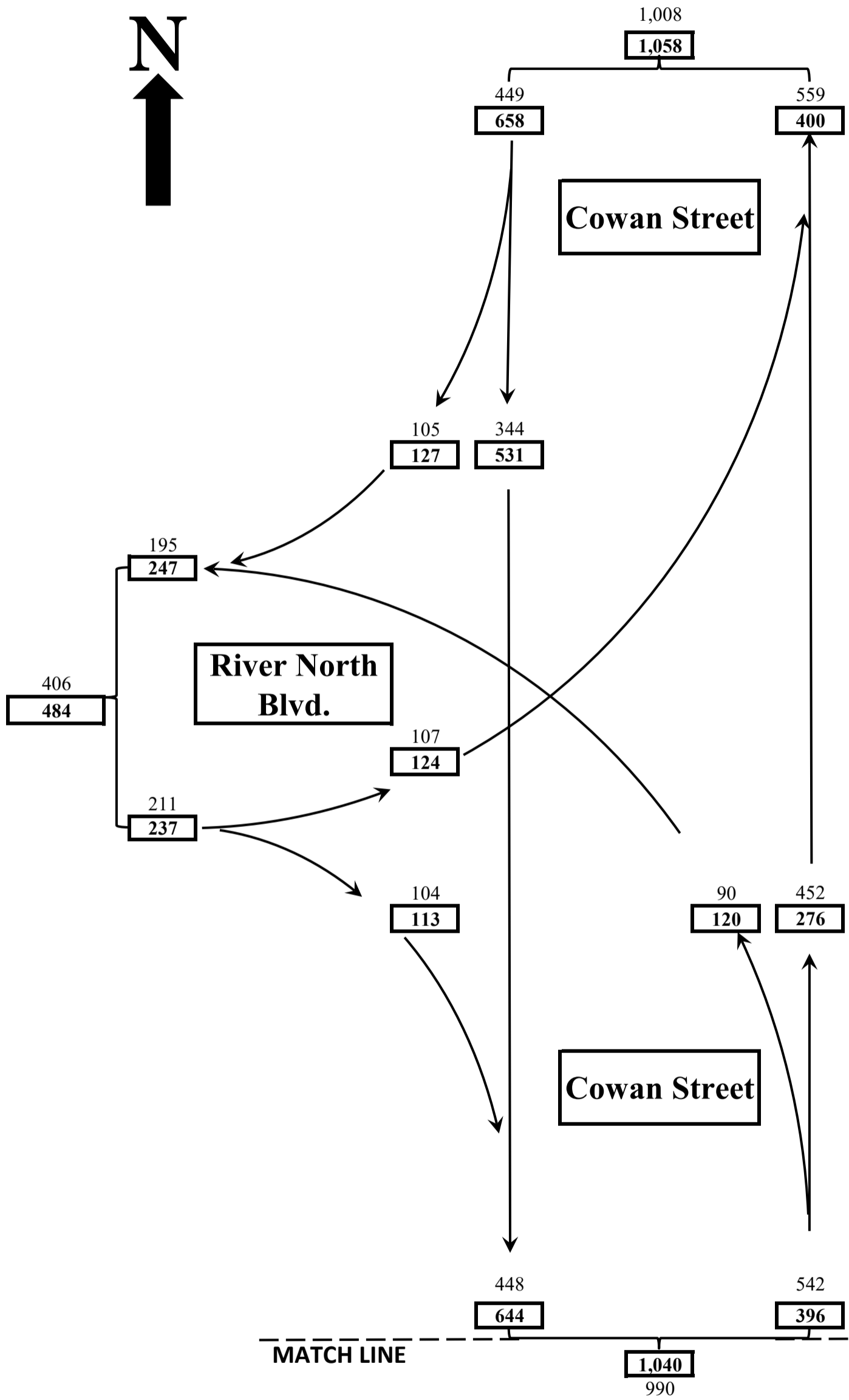

Total Traffic



**Davidson County
Nashville
I-24 @ Spring St. &
Dickerson Pike
2027 DHV
PM
[AM]**

Rev. Date: March 18, 2026
TA





2027 DHV

5

Existing System
W/Development

Total Traffic

Davidson County
Nashville
Cowan Street @
River North Blvd.

2027 DHV

PM

AM

Rev. Date: March 18, 2026

TA

MATCH LINE

1,040
990

See Schematic 4

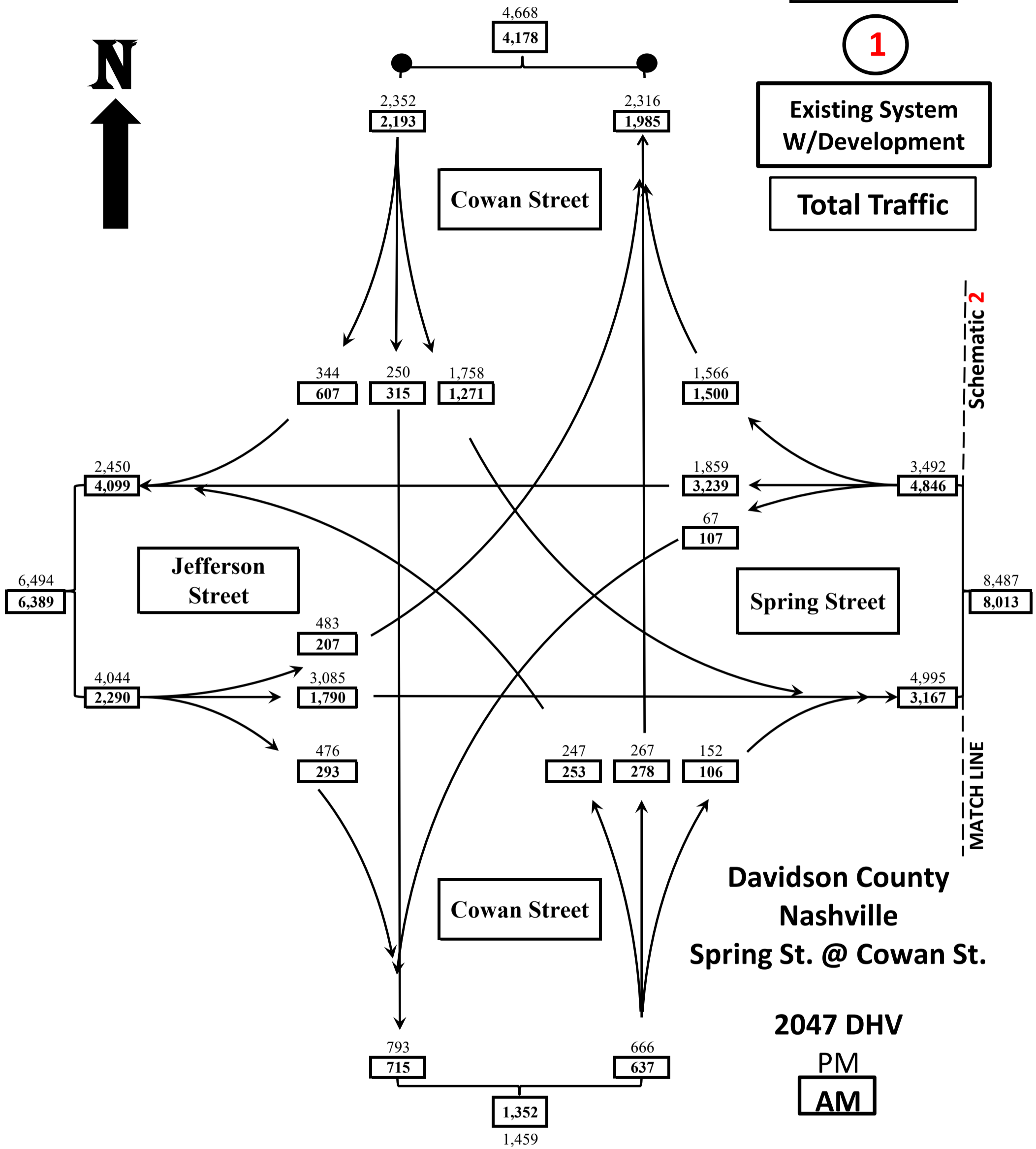


2047 DHV

1

Existing System
W/Development

Total Traffic



Rev. Date: March 18, 2026
TA



2047 DHV

2

MATCH LINE

See Schematic 3

Existing System
W/Development

Total Traffic

North 1st
Street

See Schematic 1

See Schematic 3

MATCH LINE

MATCH LINE

Spring Street

Spring Street

North 1st.
Street

Davidson County
Nashville
Spring St. @ North 1st
Street

2047 DHV

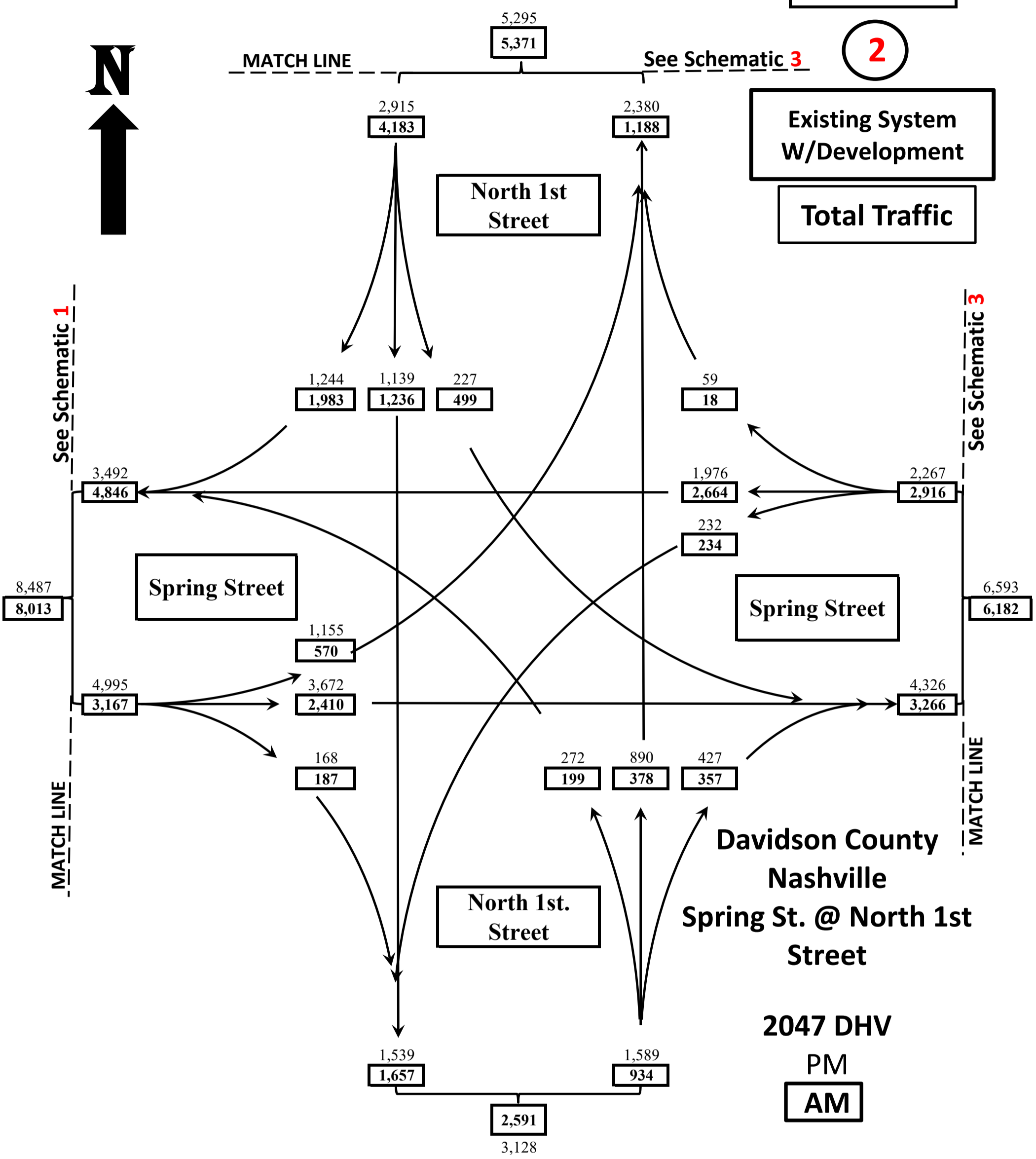
PM

AM

2,591

3,128

Rev. Date: March 18, 2026
TA



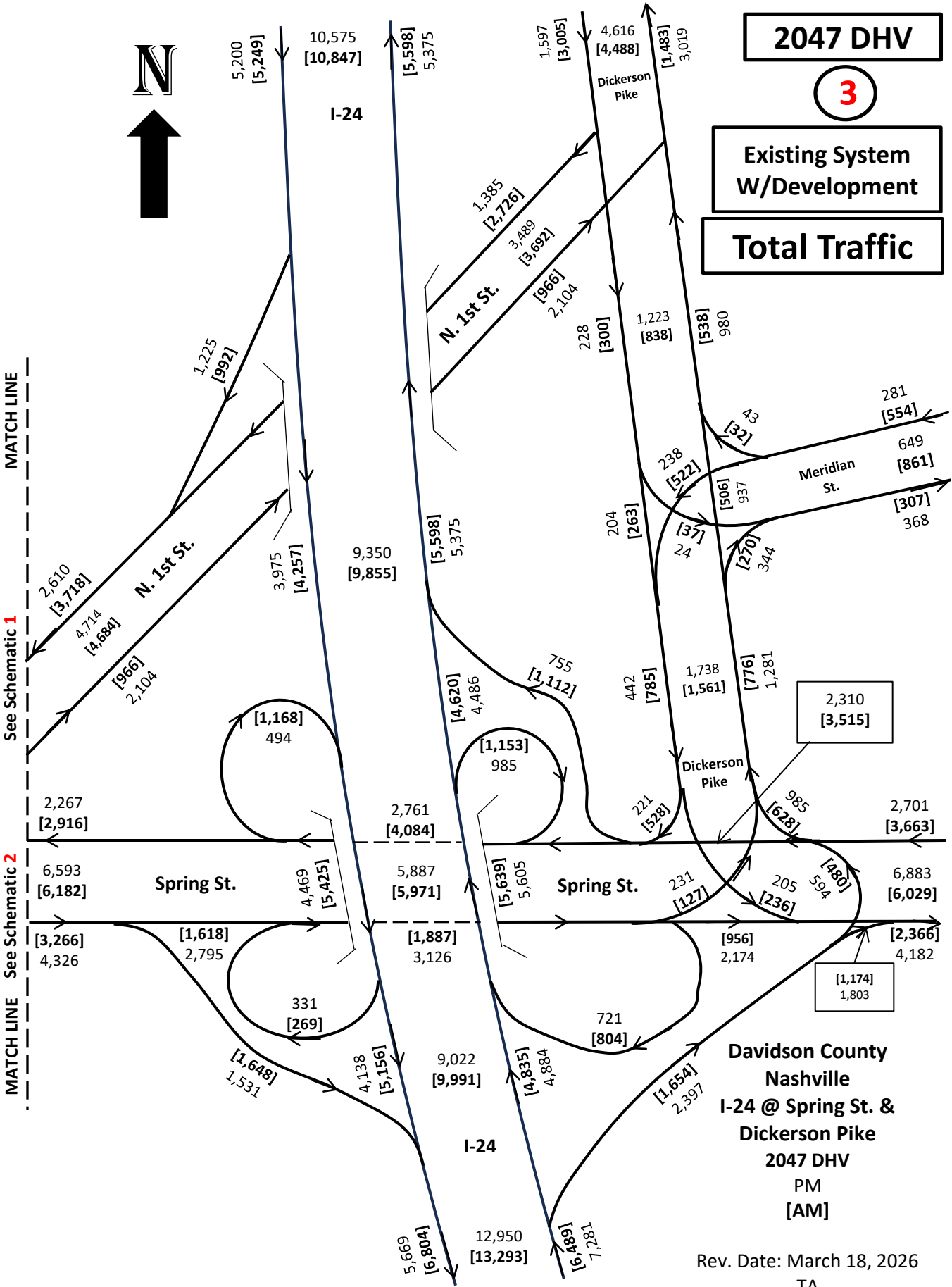


2047 DHV

3

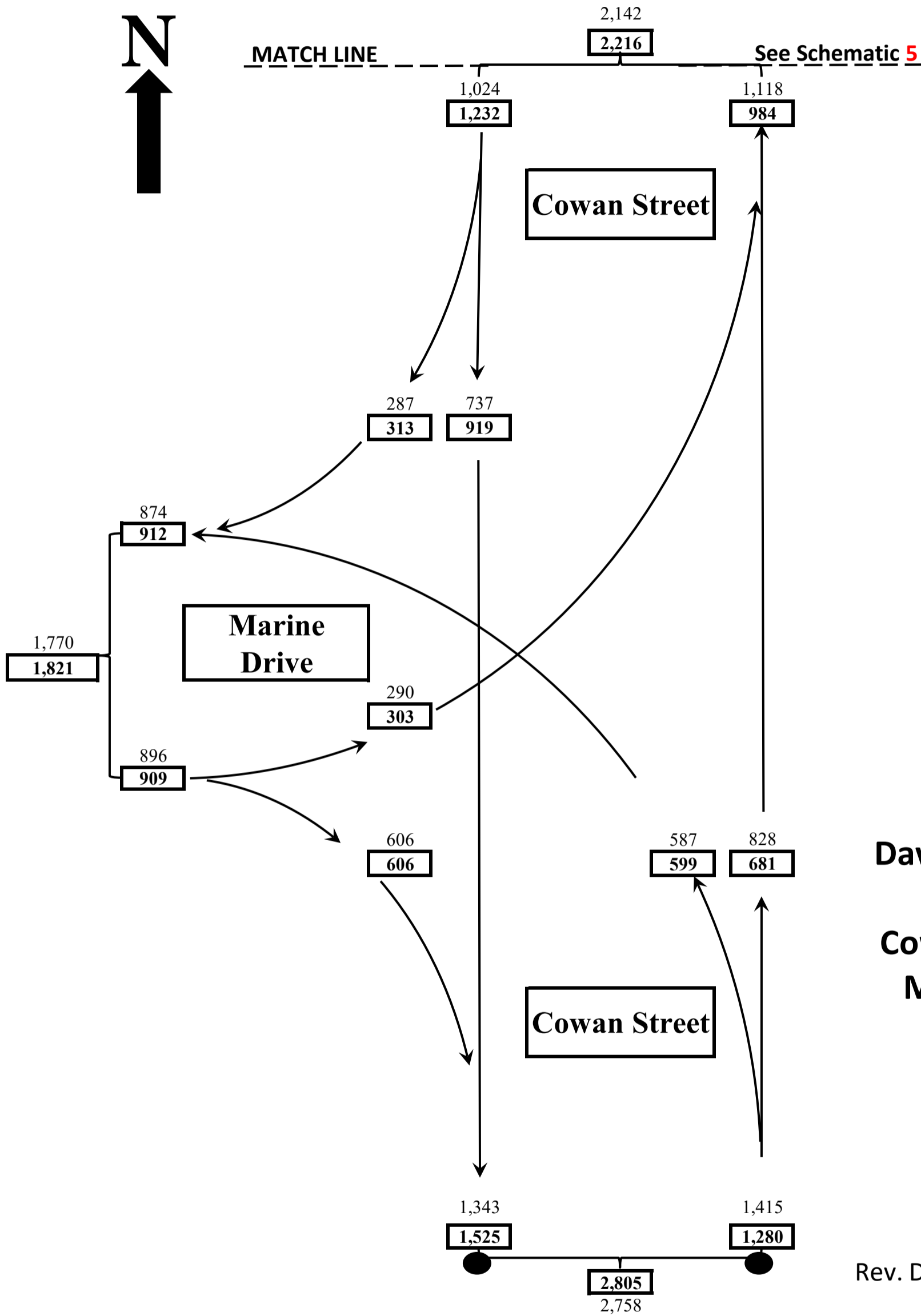

Existing System
W/Development

Total Traffic



Davidson County
Nashville
I-24 @ Spring St. &
Dickerson Pike
2047 DHV
PM
[AM]

Rev. Date: March 18, 2026
TA



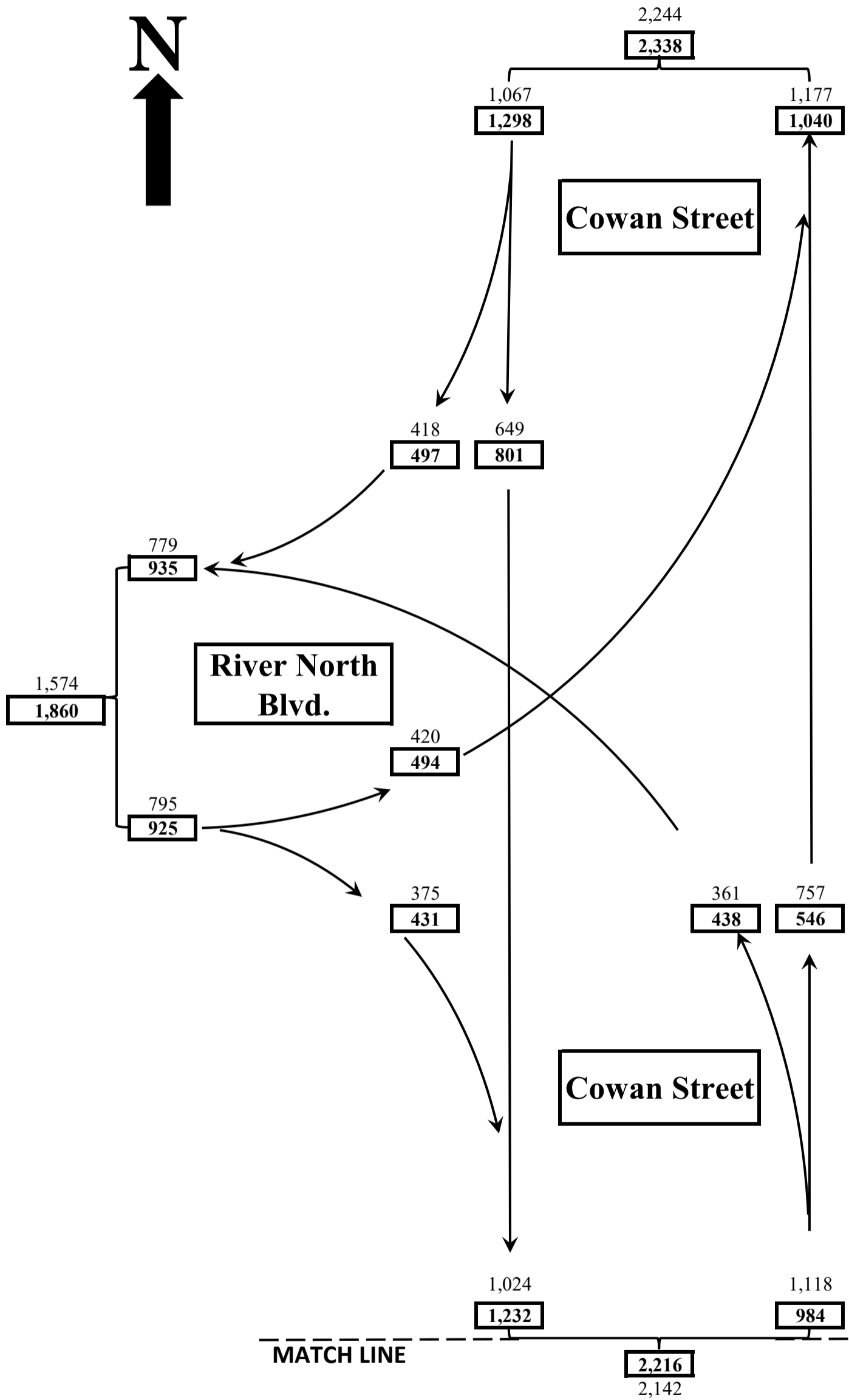

Davidson County
Nashville
Cowan Street @
Marine Drive

2047 DHV

PM

AM

Rev. Date: March 18, 2026
TA



2047 DHV

5

Existing System
W/Development

TOTAL TRAFFIC

Davidson County
Nashville
Cowan Street @
River North Blvd.

2047 DHV

PM

AM

Rev. Date: March 18, 2026
TA

MATCH LINE

2,216
2,142

See Schematic 4